


STAFF REPORT: PLANNING & BUILDING SERVICES



REPORT TO: Council
MEETING DATE: January 17, 2011
REPORT NO.: PL.11.05
SUBJECT: New Town Hall Paving Stones –
Recognition of “Settlement
Areas” of the Town
PREPARED BY: Sharon Long, Administrative
Assistant, Planning & Building
Services

A. Recommendations

THAT Council receive Staff Report PL.11.05 respecting “New Town Hall Paving Stones – Recognition of “Settlement Areas & Historic Names” of the Town” and approve the names to be recognized as contained in this Report.

B. Background

On December 13th, 2010 Planning Report No. SRB.10.29 (copy attached as 1.) went to Council for consideration. At this meeting direction was provided to solicit the public for additional names to be included.

Attached is a copy of the notice (copy attached as 2.) that was posted on our website on December 23rd, 2010 asking for input into the names by January 7th, 2011 and articles were included in the Courier Herald on this matter. Numerous submissions were received from the public which were reflective of the Town including existing and historic names. The additional names are listed below in bold.

A complete listing of the settlement areas/historic names that have been identified for inclusion are:

Banks	Duncan	Clarksburg
Heathcote	Lora Bay	Little Germany
Redwing	Thornbury	Slabtown
Camperdown	Loree	Ravenna
Kolapore	Gibraltar	Victoria Corners
Craigleith	Castle Glen	Osler
Pretty River Valley	McKeans Mills	Rock Union
Egypt	Hurlburt's	Sandhill
MacMurphy's	Williamstown	Millcreek
Rockhaven	Alta	Union
Paradise	Peasemars	Delphi Point

C. The Blue Mountains' Strategic Plan

"Providing a strong, well managed municipal government."

D. Budget Impact

N/A

E. Addendums

1. Copy of Staff Report SRB.10.29 dated December 13, 2010.
2. Copy of Notice posted on website.
3. Update map showing settlement areas & historic names.


Prepared by,

Respectfully submitted,

Sharon Long
Administrative Assistant,
Planning & Building Services

David Finbow
Director, Planning & Building Services

STAFF REPORT: PLANNING & BUILDING SERVICES



REPORT TO: Council
MEETING DATE: December 13, 2010
REPORT NO.: SRB.10.29
SUBJECT: New Town Hall Paving Stones –
Recognition of “Settlement
Areas” of the Town
PREPARED BY: David Finbow, Director,
Planning & Building Services

A. Recommendations

THAT Council receive Staff Report SRB.10.29 respecting “New Town Hall Paving Stones – Recognition of “Settlement Areas” of the Town” and approve the names to be recognized as contained in this Report.

B. Background

The New Town Hall Steering Committee determined early in the design of the New Town Hall that the various settlement areas of the Town would be recognized. It was determined by the Committee that the Gallery Floor would be an appropriate place to recognize the settlement areas with 10” h x 24” w etched inlaid limestone pavers.

The settlement areas that have been identified for inclusion are:

Banks	Duncan	Clarksburg
Heathcote	Lora Bay	Little Germany
Redwing	Thornbury	Slabtown
Camperdown	Loree	Ravenna
Kolapore	Gibraltar	Victoria Corners
Craigeith	Castle Glen	Osler
Pretty River Valley		

Additional settlement area names could be added as required.

C. The Blue Mountains’ Strategic Plan

“Providing a strong, well managed municipal government.”

D. Budget Impact

N/A

E. Addendums

1. Map showing various located noted above.

Respectfully submitted,

David Finbow
Director, Planning & Building Services



OFFICIAL SITE OF
TOWN OF THE BLUE MOUNTAINS

[HOME](#) [SITE MAP](#) [CONTACT US](#) [ONE CLICK AWAY](#)

AAA

SEARCH FOR: Search our site!



[HOME](#) [LOCAL GOVERNMENT](#) [LIVING HERE](#) [DOING BUSINESS](#) [VISIT THE BLUE MOUNTAINS](#) [OUR SUSTAINABLE PATH](#)



Home ... News



- Community Initiatives
- Frequently Asked Questions
- Weather & Road Reports

NEWS

SEEKING YOUR INPUT - NEW TOWN HALL

23/12/10

SEEKING YOUR INPUT - NEW TOWN HALL

Town Council is seeking your input on the names of former & existing villages, hamlets & settlement areas within the Town that should be recognized in the New Town Hall. Recognition will be by way of etched limestone pavers that will be located within the Gallery of the New Town Hall. The villages, hamlets & settlement areas that have been confirmed to-date for recognition by Town Council are:

Banks, Heathcote, Redwing, Camperdown, Kolapore, Craigleith, Pretty River Valley, Duncan, Lora Bay, Thornbury, Loree, Gibraltar, Castle Glen, Clarksburg, Little Germany, Slabtown, Ravenna, Victoria Corners, Osler & Swiss Meadows.

Settlement areas under consideration include:

McKeans Mills, Rock Union, Sandhill, Egypt, Hurlburts, Kirkville, MacMurphy's Settlement, Millcreek, Rockhaven & Victoria.

To provide your input please e-mail David Finbow, Director, Planning & Building Services, Town of The Blue Mountains at dfinbow@thebluemountains.ca by January 7th, 2011

[view all news...](#)

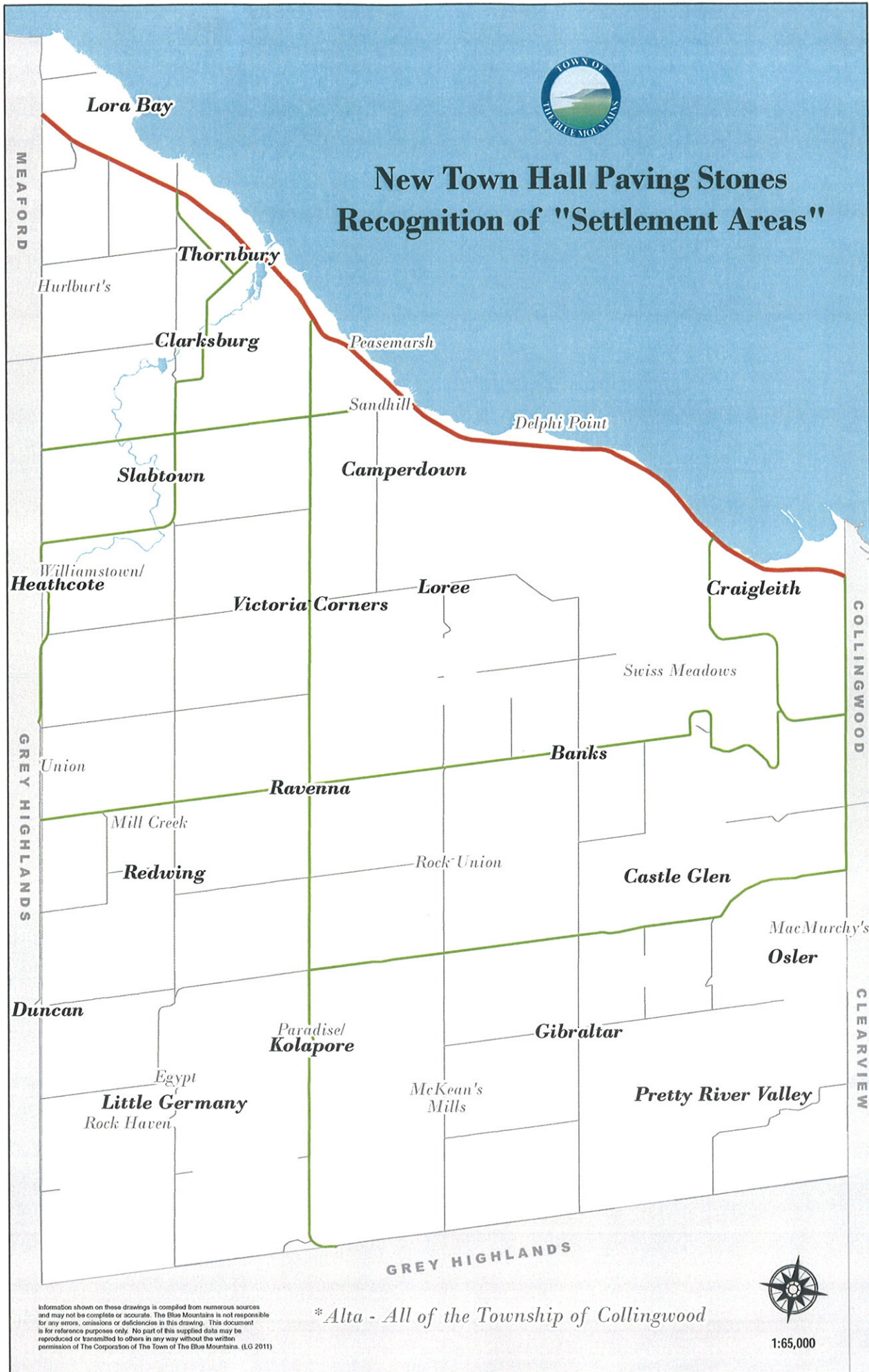
Get **ADOBE® READER®** download the free Adobe pdf reader at get.adobe.com/reader

All documents found on our website are also available in hard copy by contacting the Town Hall.

Printer Friendly Page



New Town Hall Paving Stones Recognition of "Settlement Areas"



Information shown on these drawings is compiled from numerous sources and may not be complete or accurate. The Blue Mountains is not responsible for any errors, omissions or deficiencies in this drawing. This document is for reference purposes only. No part of this supplied data may be reproduced or transmitted to others in any way without the written permission of The Corporation of The Town of The Blue Mountains. (LG 2011)

*Alta - All of the Township of Collingwood



1:65,000