

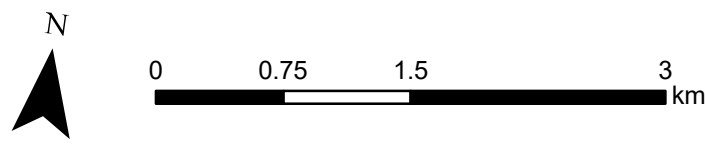
Roads not pursuant to By-Law No. 2010-54

- 10th Line: County Road 113 to 33rd Sideroad
- 33rd Sideroad: 10th Line to the Apple Storage
- Arthur Street West: Full Length
- Bridge Street East: Full Length
- Camperdown Road: Full Length
- Craigleith Road: Full Length
- Gord Canning Drive: Full Length
- Jozo Weider Boulevard: Full Length
- King Street East: Full Length
- Lora Bay Drive: Highway 26 to Sunset Boulevard
- Snowbridge Way: Full Length
- Sunset Boulevard: Lora Bay Drive to 39th Sideroad

Axle Weight Restrictions

Town of The Blue Mountains

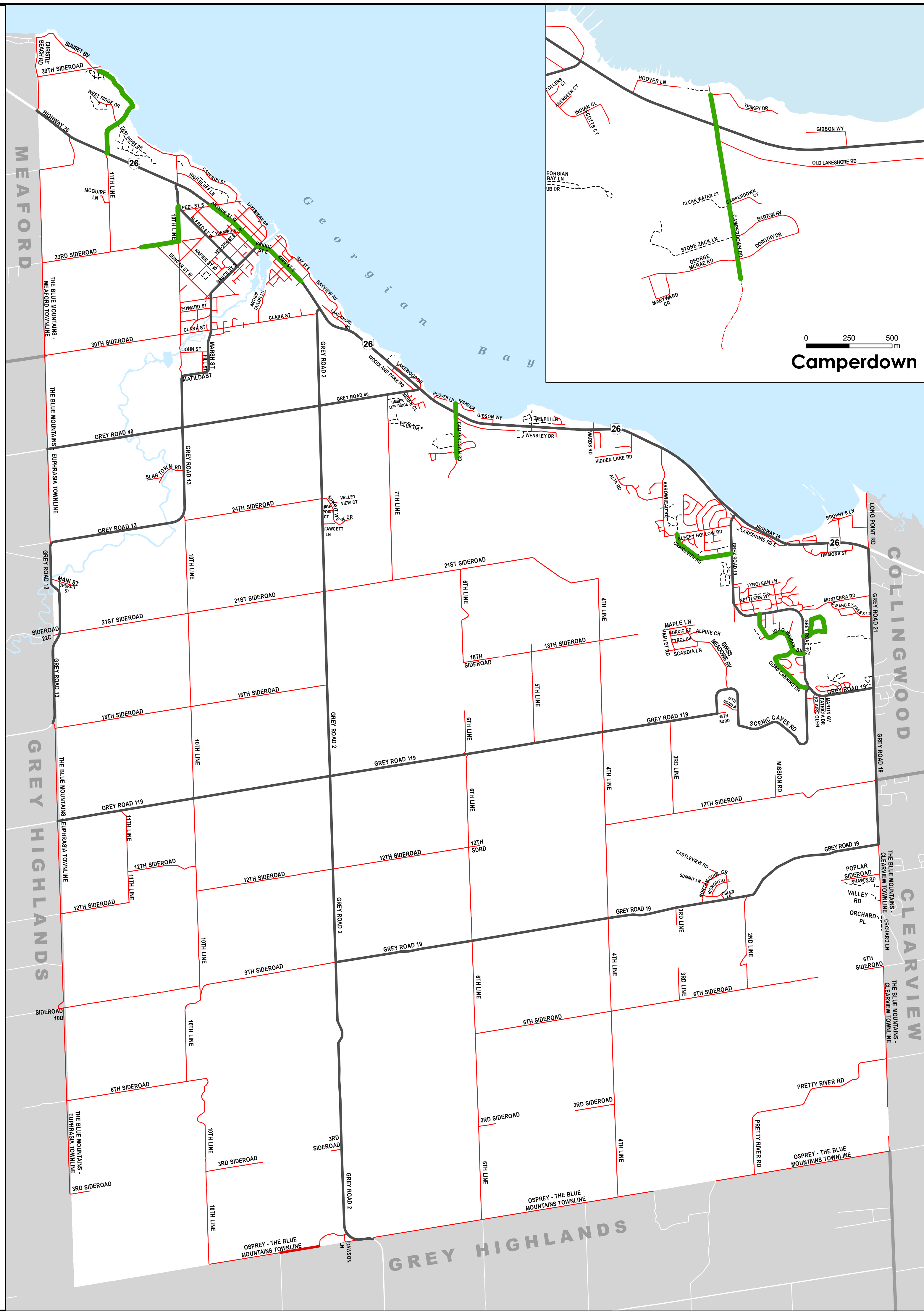
- Roads pursuant to By-Law No. 2010-54
- Roads not pursuant to By-Law No. 2010-54
- Provincial/County Road
- - - Private/Unassumed Road



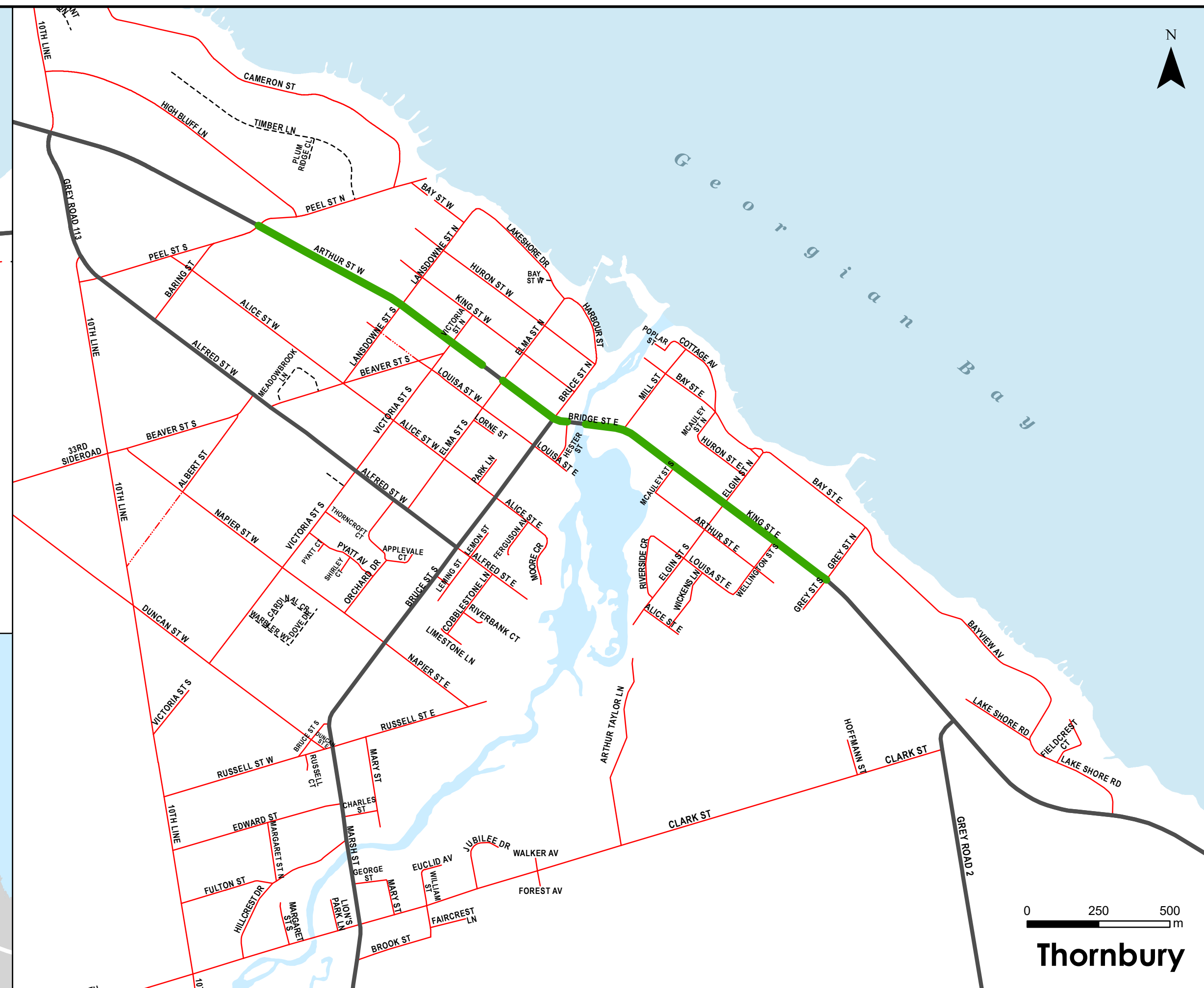
This map is intended for reference purposes only. Information shown on this map has been compiled from numerous sources and may not be complete or accurate and may be subject to change without notice. The Town of The Blue Mountains is not responsible for any errors, omissions or deficiencies in this drawing. No part of this map may be reproduced, modified or transmitted to others in any way without the written permission of © The Corporation of the Town of The Blue Mountains. THIS IS NOT A PLAN OF SURVEY.

Updated February 24, 2020

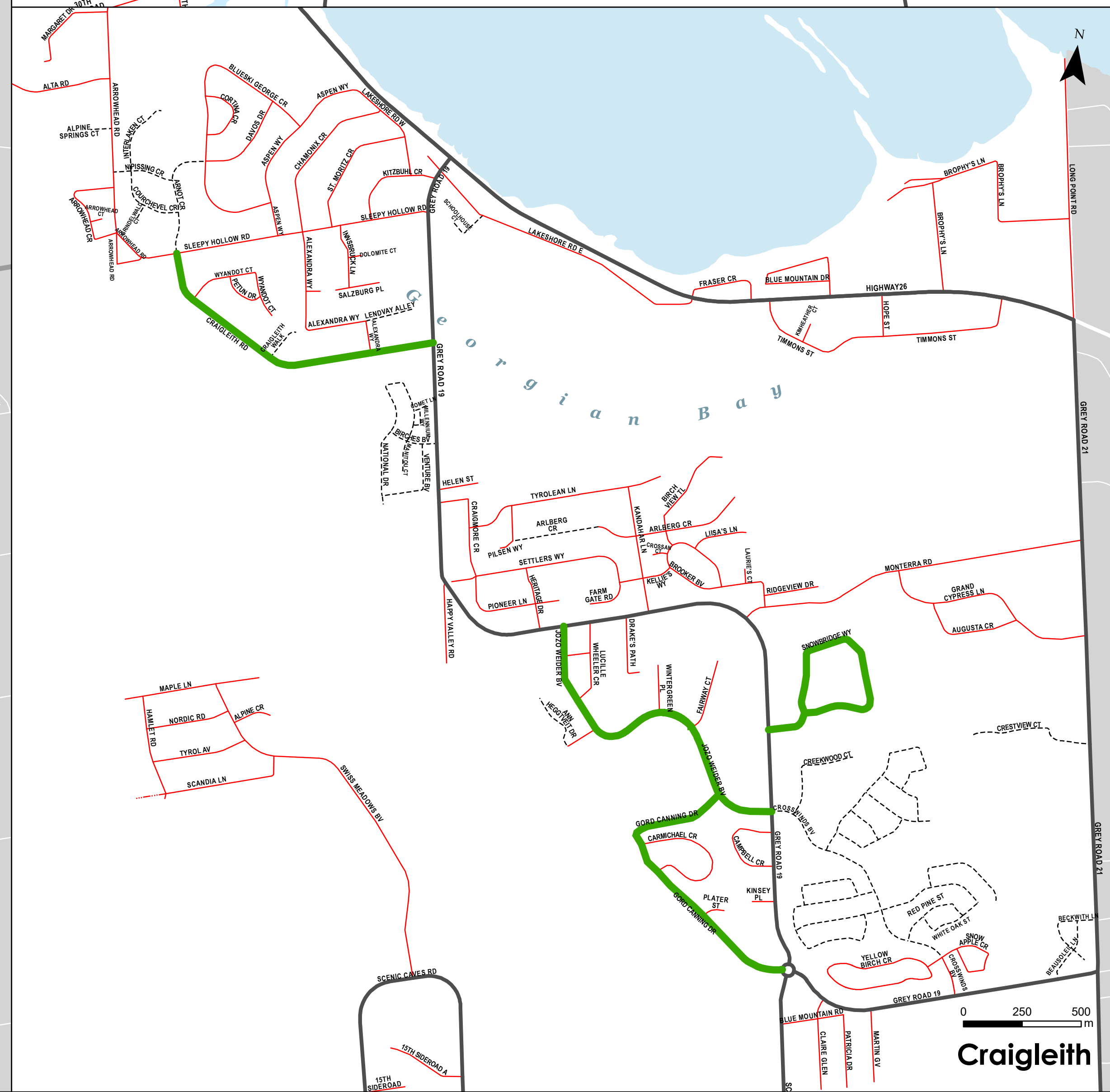
For more information please visit www.thebluemountains.ca



0 250 500 m
Camperdown



0 250 500 m
Thornbury



0 250 500 m
Craigeith