

- Thornbury**
- Albert Street: Full length
  - Arthur Taylor Lane: Full length
  - Bay Street East: Full length
  - Bayview Avenue: Full length
  - Beaver Street South: Louisa Street W to 10th Line
  - Duncan Street West: Bruce Street South to 10th Line
  - Lake Shore Road: Bayview Avenue to Highway 26
  - Lansdowne Street South: Full length
  - Napier Street West: Beaver Street South to Bruce Street South
  - Peel Street North: Highway 26 to Cameron Street
  - Victoria Street South: Beaver Street South to Duncan Street


- Craigleith**
- Alexandra Way: Sleepy Hollow Road to Craigleith Road
  - Arrowhead Road: Highway 26 to Sleepy Hollow Road
  - Aspen Way: Full length
  - Blue Mountain Drive: Full length
  - Blueski George Crescent: Full length
  - Brophy's Lane: Full length
  - Brooker Boulevard: Full length
  - Chamonix Crescent: Full length
  - Craigmore Crescent (Including Pioneer Lane): Grey Road 19 to Heritage Drive
  - Farm Gate Road: Kandahar Lane to Settlers Way
  - Fraser Crescent: Full length
  - Grand Cypress Lane: Full length
  - Heritage Drive: Grey Road 19 to Settlers Way
  - Hope Street: Highway 26 to Timmons St
  - Kandahar Lane: Grey Road 19 to Tyrolean Lane
  - Kitzbuhl Crescent: Full length
  - Lakeshore Road East: Grey Road 19 to Highway 26
  - Lakeshore Road West: Full length
  - Long Point Road: Highway 26 to End of Road
  - Monterra Road: Grey Road 21 to Grey Road 19
  - Settlers Way: Farm Gate Road to Craigmore Crescent
  - Sleepy Hollow Road: Grey Road 19 to Arrowhead Road
  - St. Moritz Crescent: Full length
  - Timmons St: Full length
  - Wyandot Court: Full length

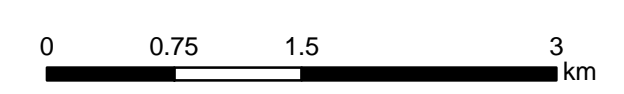
- Camperdown**
- Barton Boulevard: Full length
  - Camperdown Court: Full length
  - Camperdown Road: Highway 26 to Teskey Drive
  - Dorothy Drive: Full length
  - George Mcrae Road: Full length
  - Maryward Crescent: Full length
  - Teskey Drive: Full length

- Rural Area**
- 4th Line: 21st Sideroad to Osprey - The Blue Mountains Townline
  - 6th Line: Grey Road 119 to Osprey - The Blue Mountains Townline
  - 7th Line: Club Drive to 21st Sideroad
  - 9th Sideroad: 10th Line to Grey Road 2
  - 10th Line: Grey Road 13 to Osprey - The Blue Mountains Townline
  - 10th Line: Highway 26 to Cameron Street
  - 11th Line: 33rd Sideroad to Highway 26
  - 12th Sideroad: 10th Line to 6th Line
  - 21st Sideroad: Grey Road 13 to 4th Line
  - 24th Sideroad: 10th Line to Grey Road 2
  - 30th Sideroad: Grey Road 13 to Marsh Street
  - 33rd Sideroad: 850m West of 10th Line to The Blue Mountains - Meaford Townline
  - 39th Sideroad: Christie Beach Road to Sunset Boulevard
  - Northmount Crescent: Full length
  - Osler Lane: Full length
  - Osprey-The Blue Mountains Townline: 10th Line to 760m East of Road 45 (Grey Highlands)
  - Pretty River Road: The Blue Mountains-Clearview Townline to Osprey-The Blue Mountains Townline
  - Slabtown Road: Full length
  - The Blue Mountains-Clearview Townline: Grey Road 19 to Collingwood - Clearview Townline

### Axle Weight Restrictions

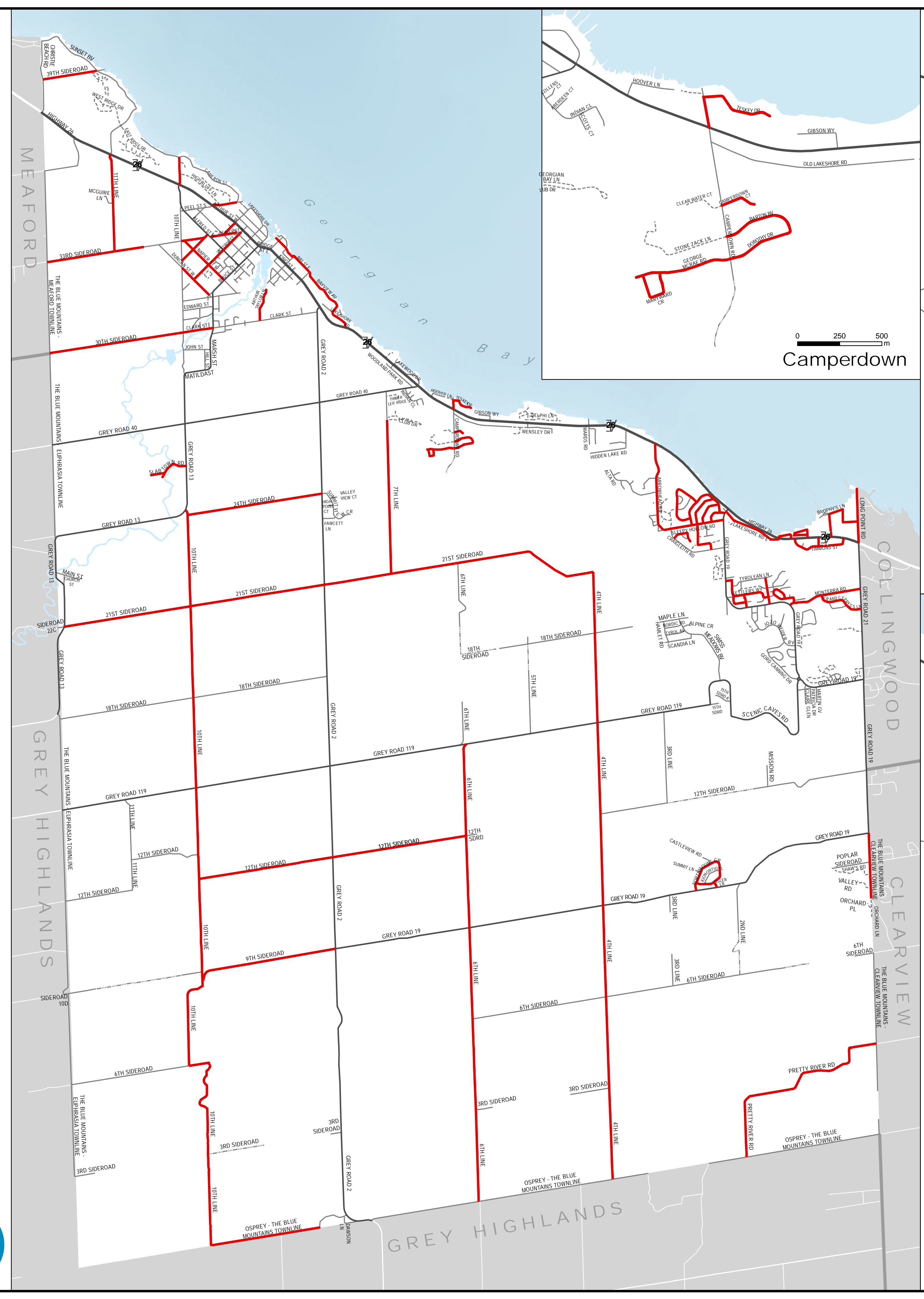
Town of The Blue Mountains

 Roads pursuant to By-Law No. 2010-54



This map is intended for reference purposes only. Information shown on this map has been compiled from numerous sources and may not be complete or accurate and may be subject to change without notice. The Town of The Blue Mountains is not responsible for any errors, omissions or deficiencies in this drawing. No part of this map may be reproduced, modified or transmitted to others in any way without the written permission of the Corporation of the Town of The Blue Mountains. THIS IS NOT A PLAN OF SURVEY.

Updated February, 2019  
For more information please visit [www.thebluemountains.ca](http://www.thebluemountains.ca)



Camperdown

Thornbury

Craigleith

