



Planning and Development

595 9th Avenue East, Owen Sound ON N4K 3E3
519-372-0219 / 1-800-567-GREY / Fax 519-376-7970

July 22, 2022

Mr. Greg Barker
Innovative Planning Solutions
647 Welham Road, Unit 9
Barrie ON L4N 0B7

Dear Mr. Barker:

RE: Proposed Plan of Subdivision
County of Grey File # 42T-2018-06 Eden Oak Camperdown
Part of Lot 26, Concession 6
Town of The Blue Mountains
Owner: Eden Oak (Camperdown) Inc. c/o Romas Kartavicius

Pursuant to Subsection 51(31) of the Planning Act R.S.O. 1990, as amended, the above noted draft plan of subdivision is hereby given draft approval. The list of conditions that must be fulfilled prior to final approval are also attached. The County staff report that was presented to Committee of the Whole on July 14, 2022 can also be found on the County website at - <https://www.grey.ca/council/agendas-minutes>

The approval of this draft plan will lapse on **July 14, 2025**. The approval may be extended pursuant to Subsection 51(33) of the Act, but no extension can be granted once the approval has lapsed.

Please see the attached Notice of Decision for further information regarding this decision.

Yours truly,

Scott Taylor, MCIP, RPP
Director of Planning & Development
519-372-0219 ext. 1238
scott.taylor@grey.ca

cc. all by email

Ministry of Municipal Affairs and Housing
Town of The Blue Mountains
Grey Sauble Conservation Authority
Niagara Escarpment Commission
Canada Post
Eden Oak (Camperdown) Inc. – c/o Romas Kartavicius
John and Susan Stacey
Bruce Robertson
Andrew Baughn
Caroline Bacher
Craig Goodman
Faisal and Allison Ahamed
Mark Stein
Lucille and Urban Joseph
Henry Haiduk (Camperdown Ridge Homeowners Association)
Darice Lush
Mike Wellman
Becky Channer

Owner: Eden Oak (Camperdown) Inc. c/o Romas Kartavicius

File No.: 42T-2018-06

Municipality: Town of The Blue Mountains

Location: Part of Lot 26, Concession 6, (geographic Township of Collingwood)

Date of Decision: July 14, 2022

Date of Notice: July 22, 2022

Last Date of Appeal: August 11, 2022

NOTICE OF DECISION

On Application for Approval of Draft Plan of Subdivision under Subsection 51(37) of the Planning Act

Draft Plan Approval, is hereby given by the County of Grey for the application regarding the above noted lands. A copy of the Decision is attached.

PUBLIC AND AGENCY COMMENTS RECEIVED ON THE FILE

All written and oral submissions received on the application were considered; the effect of which helped to make an informed recommendation and decision.

WHEN AND HOW TO FILE A NOTICE OF APPEAL

Notice to appeal the decision to the Ontario Land Tribunal must be filed with the County of Grey no later than 20 days from the date of this notice, as shown above.

The notice of appeal should be sent to the attention of the Director of Planning and Development of the County, at the address shown below and it must,

- (1) set out the reasons for the appeal,
- (2) be accompanied by the fee required by the Tribunal as prescribed under the Ontario Land Tribunal Act, and
- (3) Include the completed appeal forms from the Tribunal's website.

WHO CAN FILE A NOTICE OF APPEAL

Only individuals, corporations or public bodies may appeal decisions in respect of a proposed plan of subdivision to the Ontario Land Tribunal. A notice of appeal may not be filed by an unincorporated association or group. However, a notice of appeal may be filed in the name of an individual who is a member of the association or group on its behalf.

No persons or public body shall be added as a party to the hearing of the appeal of the decision of the approval authority, including the lapsing provisions of the conditions, unless the person or public body, before the decision of the approval authority, made oral submissions at a public meeting or written submissions to the council, or made a written request to be notified of changes to the conditions or, in the Ontario Land Tribunal's opinion, there are reasonable grounds to add the person or public body as a party.

RIGHT OF APPLICANT OR PUBLIC BODY TO APPEAL CONDITIONS

The following may, at any time before the approval of the final plan of subdivision, appeal any of the conditions imposed by the approval authority to the Tribunal by filing a notice of appeal with the approval authority: the applicant; any public body that, before the approval authority made its decision, made oral submissions at a public meeting or written submissions to the approval authority; the Minister; or the municipality in which the subject land is located.

HOW TO RECEIVE NOTICE OF CHANGED CONDITIONS

The conditions of an approval of draft plan of subdivision may be changed at any time before the final approval is given.

You will be entitled to receive notice of any changes to the conditions of the approval of draft plan of subdivision if you have made a written request to be notified of changes to the conditions.

Owner: Eden Oak (Camperdown) Inc. c/o Romas Kartavicius

File No.: 42T-2018-06

Municipality: Town of The Blue Mountains

Location: Part of Lot 26, Concession 6, (geographic Township of Collingwood)

Date of Decision: July 14, 2022

Date of Notice: July 22, 2022

Last Date of Appeal: August 11, 2022

GETTING ADDITIONAL INFORMATION

Additional information about the application is available for public inspection during regular office hours in the Planning & Development Office at the address noted below or by calling 519-376-2205 or 1-800-567-GREY.

ADDRESS FOR NOTICE OF APPEAL

County of Grey

595-9th Avenue West

OWEN SOUND, Ontario N4K 3E3

Attention: Mr. Scott Taylor, MCIP RPP

Director of Planning & Development

Owner: Eden Oak (Camperdown) Inc. c/o Romas Kartavicius

File No.: 42T-2018-06

Municipality: Town of The Blue Mountains

Location: Part of Lot 26, Concession 6, (geographic Township of Collingwood)

Date of Decision: July 14, 2022

Date of Notice: July 22, 2022

Last Date of Appeal: August 11, 2022

Plan of Subdivision File No. 42T-2018-06 has been granted draft approval. The County's conditions of final approval for registration of this draft plan of subdivision are as follows:

DRAFT PLAN

1. The Final Plan shall conform to Draft Plan of Subdivision File No. 42T-2018-06, as per the Draft Plan of Subdivision drawing prepared by Innovative Planning Solutions dated January 11, 2019 (Revision No. 11, January 20, 2022) that provides for single detached lots, open space uses, storm water management facilities, and public streets on the property legally described as Part of Lot 26, Concession 6, (formerly the Township of Collingwood), Town of The Blue Mountains, County of Grey and comprised of the following:
 - a. 33 Single Detached Dwelling lots;
 - b. Public Streets "A" and "B";
 - c. 2 Blocks for Open Space;
 - d. 1 Block for Stormwater Management;
 - e. 2 Blocks for Stormwater Management Swale;
 - f. 1 Block for a Walkway; and
 - g. 3 Blocks for Road Reserves.
2. If final approval is not given to this plan within three years of the draft approval date, and no extensions have been granted by **July 14, 2025**, draft approval shall lapse under Subsection 51(32) of the Planning Act, RSO 1990, as amended. If the Owner wishes to request an extension to draft approval, a written explanation together with the applicable application fee and a resolution/letter of support from the local municipality must be submitted to the County of Grey, prior to the lapsing date. Please note that an updated review of the Plan and revisions to the conditions of approval may be necessary if an extension is to be granted.

HEADINGS

3. The headings inserted in these draft plan conditions are inserted for convenience only and shall not be used as a means of interpreting these draft plan conditions.
4. That prior to final approval and registration of the Plan, the Owner shall enter into and execute a Subdivision Agreement with the Town of The Blue Mountains, to satisfy these conditions and such Agreement may deal with matters including, but not limited to, financial, legal, and engineering matters, including the installation of services, roads, landscaping, and other requirements of the Town of The Blue Mountains ("the Town"), in consultation with the County of Grey ("the County"), the Grey Sauble Conservation Authority ("the GSCA") and the Niagara Escarpment Commission ("the NEC").
5. The Owner shall not commence any work or site alteration on the subject lands, including filling, grading, removing trees and/or topsoil, installing any works, or constructing any buildings or structures until they have entered into a Subdivision

Agreement with the Town, in a form satisfactory to the Town. The Owner shall submit all supporting materials as required by the Town or any applicable authority prepared by a qualified professional and shall agree to implement the recommendations of the reports, studies and plans in the Subdivision Agreement to the satisfaction of the Town and any other applicable authority.

6. The Owner shall agree in the Subdivision Agreement that all of the works required by the Town, the County, other government authorities and utility providers for the development and servicing of the lands shall be designed and installed in accordance with the Town's Engineering Standards, and Provincial and Federal Guidelines & Standards, that are in effect at the date of execution of the Subdivision Agreement. Where compliance with Town Engineering Standards necessitates off-site works, (i.e. stormwater management system upgrades, localized water storage) the owner shall enter into agreements with the Town to implement the requisite off-site works, to the satisfaction of the Town.
7. The Subdivision Agreement shall be registered by the Town against the lands to which it applies as provided under the *Planning Act*, prior to final approval of the plan of subdivision. A copy of the executed Subdivision Agreement shall be provided to the County of Grey.
8. The Owner shall agree in the Subdivision Agreement that all applicable Development Charges will be submitted in accordance with the Town's Development Charges By-law, the County of Grey Development Charges By-law and any applicable Education Charges By-law, subject to any applicable development charge credits and any other Agreements with the Town and County.
9. The Owner shall agree in the Subdivision Agreement to pay all processing and administration fees in accordance with the policies and by-laws in effect at the time payment is due.

ZONING

10. That prior to final approval by the Approval Authority, the Town of The Blue Mountains shall confirm that appropriate zoning is in effect for this proposed subdivision that conforms to the County of Grey Official Plan and the Town of The Blue Mountains Official Plan.

WATER/WASTEWATER CAPACITY

11. That execution of the Subdivision Agreement, final approval, and registration of all or part of this plan of subdivision may not take place until the Approval Authority has been notified in writing by the Town Director of Operations that:
 - a. Sufficient Water and Wastewater Plant capacity exists to accommodate this development; and,

- b. Sufficient storage and pumping facilities and associated infrastructure relating to both water and wastewater are constructed and commissioned.

12. That the Subdivision Agreement shall contain wording that details the water and wastewater treatment capacity allocated to the development and timing related to such allocation. The Owner acknowledges that this Draft Plan Approval provides water plant and sanitary sewer plant reservation. Draft Plan Approval does not constitute a commitment by the Town to provide servicing access to the Town's water or waste wastewater treatment plants or allocation of associated built capacity.

SERVICING, GRADING AND ROAD REQUIREMENTS

13. That prior to final approval by the County, a Site Servicing Plan shall be prepared and the development shall be fully serviced with sanitary sewer and water to the satisfaction of the Town of The Blue Mountains.

14. That prior to execution of a Subdivision Agreement, a detailed engineering and drainage report which describes the stormwater drainage system for the proposed development on the subject lands shall be submitted to the satisfaction of the Town. The report shall include:

- a. Plans illustrating how the drainage system will integrate into the drainage of surrounding properties.
- b. The hydrogeological conditions found through the hydrogeological study should be accounted for in the design of the stormwater management controls.
- c. Enhanced treatment is required, and a more detailed analysis should be done to assess, sediment, contaminants, and thermal impacts on adjacent/downstream watercourses.
- d. The stormwater management techniques which may be required to control minor and major flows.
- e. How external flows will be accommodated and the design capacity of the receiving system.
- f. The stormwater management techniques required to accommodate the 5 year storm event.
- g. The stormwater management techniques required to accommodate the 100 year storm event.
- h. How external flows will be accommodated and the design capacity of the receiving system.
- i. Location and description of all outlets and other facilities which may require permits.
- j. Proposed methods for controlling or minimizing erosion and siltation on-site and/or in downstream areas during and after construction. A sediment and erosion control plan with silt fencing be prepared and implemented to the satisfaction of the Grey Sauble Conservation Authority.

- k. Overall grading plans for the subject lands.

It is recommended that the developer and/or consultant contact the Town Development Engineering Division and the Grey Sauble Conservation Authority prior to preparing the above report to clarify the specific requirements of this development.

15. The Owner shall agree in the Subdivision Agreement, in wording acceptable to the Town of The Blue Mountains:

- a. To carry out, or cause to be carried out, all the works referred to in condition 14 above.
- b. To obtain any necessary permits from the Grey Sauble Conservation Authority.
- c. Prior to the initiation of any site alteration, grading or construction on the site to erect any silt fence as referred to in Condition 14 above.

16. That the Subdivision Agreement shall include a clause requiring that the Owner agrees to relocate any existing utilities as a result of the subject development at the sole expense of the Owner.

17. Stormwater overland flow routes shall be kept within municipal roads or approved walkways only.

18. Prior to the initiation of any site grading or servicing and prior to registration of the plan, the Owner submit for the approval of the Town Development Engineering Division a detailed soils investigation of the site prepared by a qualified Geotechnical Engineer. A copy of this report shall also be submitted to the Town's Chief Building Official. If, in the sole discretion of the Town, certain lots are not recommended for below grade basements, the Subdivision Agreement shall reference said building restrictions including any applicable warning clauses to prospective purchasers.

19. Prior to the initiation of any site grading or servicing and prior to the registration of this plan, submit to the Town:

- a. A Phase 1 Environmental Site Assessment;
- b. A Phase 2 Environmental Site Assessment if required as a result of the Phase 1 Environmental Site Assessment;
- c. A decommissioning report if contaminated material has been identified and is removed, or alternatively, a copy of the risk assessment together with a copy of the written acknowledgement of its acceptance by the Ministry of the Environment, and
- d. A copy of a Record of Site Condition and confirmation of the filing of the Record of Site Condition in the Environmental Site Registry.

20. Prior to the initiation of any site grading or servicing, the Owner shall provide a report identifying all existing water wells and private sewage disposal systems on the lands. The applicant shall provide verification to the satisfaction of the Town that all wells and septic systems identified have been decommissioned in accordance with all applicable laws and

regulations.

21. That the Subdivision Agreement contain specific clauses related to the required Ontario Building Code / Engineering Standards, as applicable, of the Town including but not limited to the following:

- a. The appropriate horizontal and vertical alignments of all roads and underground services including their intersection geometrics.
- b. That the public roads and related cross section(s) are designed to the satisfaction of the Town.
- c. That suitable construction traffic routes are identified to the satisfaction of the Town.
- d. The street lighting system on all roadways be designed and constructed to the satisfaction of the Town. The Subdivision Agreement shall also require that all external lighting, including street lighting, be dark-sky compliant.

TREE PRESERVATION AND LANDSCAPING

22. That prior to final approval, the Owner shall prepare a Landscape Analysis, Vegetation/Tree Preservation/Management Plan and Landscape Plan, a Wildlife Impact Mitigation Plan (which will be implemented prior to and during construction), and an Environmental Monitoring Plan (to be implemented throughout the duration of construction activities) by a qualified consultant in accordance with the recommendations identified in the Environmental Impact Study to the satisfaction of the Town of The Blue Mountains, the Grey Sauble Conservation Authority, the Niagara Escarpment Commission, and in consultation with the Ministry of Environment, Conservation and Parks. The Landscape Plan shall include amongst other matters:

- a. Special provisions to ensure that the existing vegetation on the periphery of the site be maintained and protected during the development process;
- b. Mitigation and compensation for impacts to Butternut trees in conformity with Ontario Regulation 242/08 (Section 23.7) and to the satisfaction of the Ministry of Environment, Conservation and Parks (MECP);
- c. A forest edge management plan to avoid impacts to areas where woodlands or trees are to be maintained;
- d. Building envelopes for each lot;
- e. The Landscape/Tree Preservation Plan will also address the protection and replacement of the Butternut trees to the satisfaction of the Ministry of Environment, Conservation and Parks (MECP);
- f. That said plan be incorporated into the Subdivision Agreement with the Town; and
- g. A wetland restoration plan identifying how the wetland feature on Block 5 will be restored via replanting native wetland trees and shrub species.

PARK, TRAILS AND OPEN SPACE REQUIREMENTS

23. The Owner shall agree in the Subdivision Agreement to convey free and clear of all encumbrances, and at no cost to the Town, the Blocks 4, 5 and 6. The Owner shall further agree that the conveyances of these Blocks are not to be included as part of the parkland dedication calculation.
24. The Owner shall pay cash-in-lieu for 5% parkland dedication in accordance with the Planning Act.
25. The Owner shall agree in the Subdivision Agreement to design and construct at no cost and to the satisfaction of the Town, trails and associated crossings to be designated and signed accordingly. The trail within such Blocks shall be construction in conjunction with the development of the first phase of the subdivision and shall be completed to a minimum of 3.0 metres in width as per a design approved by the Town of the Blue Mountains Community Services Department. The trail shall be designed to be compatible with existing features and constructed to minimize environmental impacts. Where applicable, the Owner shall prepare a tree study to the satisfaction of the Town, in consultation with the Grey Sauble Conservation Authority, to determine the health of existing trees, the extent of root growth, erosion risks and drip line to establish appropriate setback from mature trees. The final trail route will be determined through preparation of a Trail Plan by the Owner, to the satisfaction of the Town.
26. The Owner shall be required to install a trail and any necessary accesses and/or crossing(s), at their expense, over Block 2 to the satisfaction of the Town.
27. The Owner shall, at their expense, provide a Site Condition Assessment of the Hazard zoned lands proposed to be conveyed to the Town. The Assessment shall identify any potential risks and liabilities associated with the Town's ownership of the Hazard zoned lands, and its conclusions shall inform the Town's decision whether to take ownership of these lands.

FENCING

28. The Owner shall agree in the Subdivision Agreement to design and construct suitable fencing, as may be required by the Town along the lot lines of all residential Lots and/or Blocks abutting walkways, stormwater management blocks, and designated natural environmental and/or open space areas, to the satisfaction of the Town.
29. The Subdivision Agreement shall contain wording to the satisfaction of the Town requiring that any fencing required for public lands shall be erected on Town land and shall be erected prior to any residential occupancy within the plan of subdivision.

WARNING CLAUSES

30. Where applicable, the Owner shall agree in the Subdivision Agreement to include a clause within all Offers of Purchase and Sale Agreements with prospective purchasers of lots adjacent to a public walkway, advising of the potential for exposure to pedestrian traffic and related noise from time to time, to the satisfaction of the Town.

31. Where applicable, the Owner shall agree in the Subdivision Agreement to include a clause within all Offers of Purchase and Sale Agreements with prospective purchasers advising that buildout of the development may generate construction related noise, vibration, dust and other such nuisances.
32. The Owner shall agree in the Subdivision Agreement to include a clause within all Offers of Purchase and Sale Agreements with prospective purchasers of Lot 1 that Street "B" may be used for snow storage and/or vehicular turnaround and that this road may or will be extended in the future.
33. The Owner shall agree in the Subdivision Agreement to place the following notification in all offers of purchase and sale for all lots and/or units:
 - a. "Purchasers are advised that winter maintenance and snow plowing from public streets and laneways will be done in accordance with the Council approved protocol and policies for snow removal."
 - b. "Purchasers and/or tenants are advised that the homeowner's builder is responsible for the timing and coordination of rectifying lot grading matters which occur prior to assumption."
 - c. "Purchasers and/or tenants are advised that prior to the placement of any structures in side and rear yards, the Zoning By-law should be reviewed to determine compliance and that a Site Alteration Permit may be required prior to proceeding to do any site work."
 - d. "Purchasers and/or tenants are advised that private landscaping is not permitted to encroach within the Town's road allowance, public open space or environmental areas. Any unauthorized encroachments are to be removed by the homeowner prior to Assumption."
 - e. "Purchasers and/or tenants are advised that an overall grade control plan has been approved for this Plan and further some lots will incorporate the drainage of adjoining lots through the design of swales and rear lot catchbasins."
 - f. "Purchasers are advised that any unauthorized alteration of the established lot grading and drainage patterns by the homeowner may result in negative drainage impacts to their lot and/or adjoining lots."
 - g. "Purchasers and/or tenants are advised that the homeowner's Builder is required to ensure the lot is graded to the approved lot grading plan and to have the lot grading certified prior to the reduction/release of any post lot grading securities. The Builder is to advise the purchaser once the lot has been graded to the approved plan and certification has been provided to the Town. The purchaser and/or tenant will be provided a period of time in which contest any grading issues. Should the purchaser not contest the grading certificate completed by the Builder, the purchaser will then assume full responsibility for the lot grading beyond that point. Purchasers are advised that they are not permitted to modify or alter the grading of their lot without prior written approval from the Town of The Blue Mountains."
 - h. "Purchasers are advised that accommodation within a public school in the community is not guaranteed and students may be accommodated in temporary facilities; including but not limited to accommodation in a

portable classroom, a “holding”, or in an alternate school within or outside of the community.”

- i. “Purchasers are advised that if school buses are required within the Subdivision in accordance with Board Transportation policies, as may be amended from time to time, school buses will not enter cul-de-sacs and school bus pick up points will generally be located on the through street at a location as determined by the Student Transportation Service Consortium of Grey Bruce.”

ROADS & WALKWAYS

34. The Owner shall agree in the Subdivision Agreement that all road allowances, daylight triangles and road widenings required and included within this Plan of Subdivision shall be dedicated as public highways on the Plan for final approval and shall be deeded to the Town free and clear of encumbrances, to the satisfaction of the Town.
35. The Owner shall agree in the Subdivision Agreement to convey, free and clear of encumbrances, and at no cost for the Town, land for the purpose of 0.3 metre reserves, to the satisfaction of the Town.
36. That prior to final approval, the Owner shall agree in the Subdivision Agreement that a municipal numbering system be assigned to the satisfaction of the Town with regard to 911 emergency servicing. The Owner shall also agree in the Subdivision Agreement to display the lot number and corresponding assigned municipal address in a prominent location on each lot.
37. That prior to final approval, Street “A” and Street “B” shall be named to the satisfaction of the Town with regard to 911 emergency servicing and in accordance with the Town of The Blue Mountains Street Naming Policy.
38. That prior to final approval, the Owner shall ensure that all dead ends and open sides of road allowances, and other exterior side yard flankages of Lots and Blocks, within this Plan of Subdivision shall be terminated in 0.3 metre reserves to be conveyed to the Town.
39. The Owner shall agree in the Subdivision Agreement that any road that is not a through street at the completion of the development may be terminated in a design in accordance with Town Engineering Standards, or other manner as determined by the Town.
40. The Owner shall agree in the Subdivision Agreement to convey, free and clear of encumbrances, save and except such encumbrances as may be permitted by the Town in its sole discretion, and at no cost to the Town, land for the purpose of a pedestrian walkway, to the satisfaction of the Town.

UTILITIES & CANADA POST

41. The Owner shall agree in the Subdivision Agreement to prepare and submit an overall utility coordination plan showing the location of all required utilities, including on-site drainage facilities, streetscaping, and Community Mail Boxes (CMB's) such location plan shall be prepared to the satisfaction of the applicable authority in accordance with the

requirements of those utility providers (including: natural gas, hydro, and telecommunications service providers) that will conduct works within the plan of subdivision.

42. The Owner shall agree in the Subdivision Agreement to provide such easements as may be required for utility or drainage purposes to the appropriate authority.
43. Prior to final approval, the Owner shall provide written confirmation to the Town that satisfactory arrangements, financial and otherwise, have been made with necessary utility companies for any facilities serving this draft plan of subdivision.
44. The Owner shall agree in the Subdivision Agreement to locate all utilities (telephone lines, local power, other cable services) underground and is encouraged to provide fibre optic cable or enhanced telecommunication technologies.
45. The Owner shall agree in the Subdivision Agreement to provide sites for CMB's to service the Subdivision and that it is the responsibility of the developer/builder to provide the concrete pad for the placement of the CMB's in accordance with the requirements as provided by Canada Post.
46. The Owner covenants and agrees to provide the Town with evidence that satisfactory arrangements, financial and otherwise, have been made with Canada Post for the installation of CMB's as required by Canada Post.

NEIGHBOURHOOD INFORMATION MAPPING

47. That prior to execution of any Subdivision Agreement, the Owner shall submit a Development Communications Plan for review and approval by the Town. The Development Communications Plan shall inform the Town and area residents of Significant Site activities and include:
 - a. Installation of a Project Notification Sign, 1.2 m x 2.4 m minimum, to Town template, at each construction access to the Lands and visually obvious to the public, at least two (2) weeks before the construction start date, and maintained for full duration of construction.
 - b. Notification of the construction project to property owners as deemed appropriate in consultation with Development Engineering via hand/mail delivery.
 - c. Schedules of intended site activities updated routinely (typically, weekly to bi-weekly).
 - d. A minimum of two (2) weeks' notice following Town approval and prior to commencement of significant site activities including such as site alteration works as tree clearing & grubbing, commencement of site servicing/grading, placement of asphalt, concrete curbs and sidewalk, landscaping and off-site works on Town Owned Lands/Roads following receipt of appropriate approvals.

Furthermore the Owner agrees in the Subdivision Agreement to organize and participate in monthly communication meetings with abutting residents as may be required by the Town. These communication meetings will provide updates related to on-site activities such as construction access, earth movements, foundation works, installation of asphalt and curbing, dust control and house construction.

48. That the Owner shall provide in each of the sales offices a large coloured map, not less than 1.5 metres by 2 metres, of the approved land use plans to date and/or where applicable, the land use plans approved in the Official Plan for the overall community together with a copy of the Town of The Blue Mountains Official Plan and a prominent note indicating that further information can be obtained from the Town of The Blue Mountains Planning Services Department.

49. The Developer shall prepare a preliminary Neighbourhood Development Information Map for the subdivision, to the satisfaction of the Town's Director of Planning & Development Services. The Map is to be posted in a prominent location at the entrance to the development, in each sales office from where homes in the subdivision are being sold, and included within the individual purchase and sale agreements. The Map shall include the location and type of parks, open space / valleyland and walkways, a general description of their proposed facilities as well as the following information:

- a. All approved street names,
- b. The proposed land uses within the subdivision based on the draft approved plan,
- c. The immediately surrounding existing and proposed land uses,
- d. The approved phasing of the development (if applicable) and construction access routes,
- e. The approximate locations and types of other fencing within the subdivision,
- f. Where parks and open space, stormwater management facilities and walkway / vista blocks / servicing blocks are located,
- g. The types and locations of parks, valley lands and other open space (i.e. passive or active) and a general description of their proposed facilities and anticipated level of maintenance,
- h. The locations of all anticipated CBM's,
- i. The following standard notes:
 1. "This map, and the following list, is intended to provide potential home

buyers with general information about the neighbourhood and the surrounding area. If you have specific questions, you are encouraged to call the Town's Planning & Development Services Department during normal business hours which are 8:30 am to 4:30 pm, Monday to Friday."

2. "Please Note: this map is based on information available on _____(month/year) and may be revised without notice to purchasers."
3. "Some streets in this subdivision will be extended in the future and temporary access roads may be closed."
4. "There may be catch basins or utilities easements located on some lots in this subdivision."
5. "Environmentally sensitive areas, hazard lands, valleys, woodlots and stormwater management ponds in this subdivision will be left in a natural condition with minimal maintenance and no grass cutting, only periodic removal of debris. Residents adjacent to these blocks are requested to limit the use of pesticides and fertilizers to reduce adverse effects on the natural environment."
6. "Community mailboxes (CBM's) will be directly beside or in front of some lots."
7. "Purchasers are advised that the final location of walkways in Blocks may change without notice."
8. "Streets may contain on-street parking, and may be available for overnight parking, subject to parking permits."
9. "The completion of some dwellings in this subdivision may be delayed until after the completion of exterior finishes on the adjacent buildings."
10. "Neighbourhood and/or boulevard trees will be planted according to Town standards and a tree will not necessarily be located in front of every home. Purchasers are further advised that home builders are not permitted to charge a purchaser separately for the cost of trees, sodding, fencing and paving of the driveway apron. The Town will not reimburse purchasers, nor assist in any recovery of moneys paid, under any circumstance."
11. "The design of features on public lands may change. Builders' sales

brochures may depict these features, however, the Town has no control over builders' sales brochures."

12. "Gates are not permitted in fences when lots abut publicly owned lands, including but not limited to open space lands, hazard lands, a trail, valleyland, active park, woodlot or stormwater management pond."

13. "The Town's Zoning By-law regulates the width of driveways. Please do not have your driveway widened before inquiring about the permitted driveway width for your lot."

14. "The Town of The Blue Mountains is responsible for household garbage, recycling and green bin collection after certain levels of occupancy have been achieved within this development or a phase. For further information, please contact the Town at 519-599-3131"

15. "For further general information on proposed and existing land use, please call the Town's Planning Services Division 519-599-3131."

16. "For detailed grading and berming information, please call the Town's Development Engineering Division 519-599-3131"

50. The Owner shall ensure that each builder selling homes within the subdivision provides prospective purchasers as part of any offer of purchase and sale agreement the material referred to in condition 48 above.

MISCELLANEOUS

51. In the event that required subdivision land use and notice signage becomes damaged and/or missing from their original approved locations, the Town may re-install signage on the Owner's behalf and the Owner shall reimburse the Town for such works.

52. Prior to final approval and registration, the Subdivision Agreement shall include special provisions addressing the following matters in wording acceptable to the Town:

- a. That the Owner shall agree that all vacant lots shall be rough graded such that best efforts are taken to ensure there is no standing water and maintained in general conformance with the approved comprehensive grading plan. Efforts will be made to maintain the existing tree cover where applicable until such time as building envelopes have been established. The Owner shall further agree in the Subdivision Agreement to topsoil and seed any rough graded area not proceeding to construction in a timely manner, to the satisfaction of the Town.
- b. That the Owner shall agree to engage a qualified engineer and that the Owner's Engineer certify that their reports conform with applicable standards to the satisfaction

of the Town of The Blue Mountains and that the Engineer provides certification that the final constructed works conform to the approved design.

- c. That the Owner shall agree to engage a qualified engineer to review and certify that the completed pre-grading works comply with the pre-grading shown on the approved grading and drainage plan.
 - d. the Owner, and/or any future Lot Owner, shall agree to engage a qualified consultant to prepare a Final Lot Grading Certificate prior to Final Inspection, indicating that the grading of the lot has been completed in conformity with the Approved for Construction Master Grading/Drainage Plan, and to submit to the CBO for approval.
 - e. The Owner shall agree that any temporary stormwater management, construction mitigation, sediment and erosion control measures be approved by the Town and in place prior to site alteration with the exception of site alteration to install such measures.
 - f. That the Owner shall agree to obtain any required statutory permits from the County of Grey, Town of The Blue Mountains, the Grey Sauble Conservation Authority, or any other applicable authority, prior to any site alteration.
 - g. That the Owner shall agree that the Town of The Blue Mountains will provide full collection curb side in front of the individual homes and collection will not begin collection until development is 90% occupied or until Town contracted waste collection trucks can safely access the site. It is the Developer's responsibility to request municipal curbside collection from the Town Operations Division. Upon request, the Town will assess the ability to provide curbside waste collection to the development or phase requested, and will provide written confirmation of the Town's ability to commence collection and the date of commencement. Until municipal collection commences it is the responsibility of the Owner/Developer to provide appropriate private collection to occupied units.
 - h. That the Owner agrees to not store construction materials on vacant lots and/or open space blocks that abut lots which are occupied by homeowners.
 - i. The Owner shall agree that should previously unknown or unassessed deeply buried archaeological resources be uncovered during development, such resources may be a new archaeological site and therefore subject to Section 48 (1) of the *Ontario Heritage Act*. The proponent or person discovering the archaeological resources must cease alteration of the site immediately and engage a licensed archaeologist to carry out archaeological fieldwork, in compliance with sec. 48 (1) of the *Ontario Heritage Act*.
53. Prior to final approval and registration, the Subdivision Agreement shall include a clause advising that anyone working on the subject lands who uncovers a burial site containing human remains shall cease fieldwork or construction activities and immediately report the discovery to the police or coroner in accordance with the *Funeral, Burial and Cremation Services Act*.

Owner: Eden Oak (Camperdown) Inc. c/o Romas Kartavicius

File No.: 42T-2018-06

Municipality: Town of The Blue Mountains

Location: Part of Lot 26, Concession 6, (geographic Township of Collingwood)

Date of Decision: July 14, 2022

Date of Notice: July 22, 2022

Last Date of Appeal: August 11, 2022

54. Prior to final approval and registration, the Owner shall agree in the Subdivision Agreement to grant all necessary easements and/or blocks and/or enter into agreement to provide for trail and access over Block 2 drainage Swale.
55. Prior to final approval and registration, the Owner shall agree in the Subdivision Agreement to grant all necessary easements and/or blocks and/or enter into agreement for drainage, utility and servicing purposes, as may be required, to the appropriate agency or public authority.
56. Prior to execution of the Subdivision Agreement, the Owner shall submit to the Town of The Blue Mountains and the County of Grey with a digitized copy of the Final Plan in a format acceptable to the County of Grey.
57. That prior to final approval, a copy of the fully executed Subdivision Agreement between the Owner and the municipality shall be provided to the County of Grey and the Grey Sauble Conservation Authority.
58. That prior to final approval, the Approval Authority is advised in writing by the Grey Sauble Conservation Authority how Conditions 4, 14, 15, 22, 25, 52(f) and 57 have been satisfied.
59. That prior to final approval, the Approval Authority is advised in writing by Canada Post Corporation how Conditions 41, 45, 46, 49(h) and 49(i.6) have been satisfied.
60. That prior to final approval, the Approval Authority is advised in writing by the Niagara Escarpment Commission, how Conditions 4 and 22 have been satisfied.
61. That prior to final approval, the Approval Authority is advised in writing by the Town of The Blue Mountains how Conditions 4 to 57 have been satisfied.

Owner: Eden Oak (Camperdown) Inc. c/o Romas Kartavicius

File No.: 42T-2018-06

Municipality: Town of The Blue Mountains

Location: Part of Lot 26, Concession 6, (geographic Township of Collingwood)

Date of Decision: July 14, 2022

Date of Notice: July 22, 2022

Last Date of Appeal: August 11, 2022

NOTES TO DRAFT APPROVAL

1. It is the applicant's responsibility to fulfil the conditions of draft approval and to ensure that the required clearance letters are forwarded by the appropriate agencies to the County of Grey, quoting the County file number.
2. An electrical distribution line operating at below 50,000 volts might be located within the area affected by this development or abutting this development. Section 186 - Proximity - of the Regulations for Construction Projects in the Occupational Health and Safety Act, requires that no object be brought closer than 3 metres (10 feet) to the energized conductor. It is proponent's responsibility to be aware, and to make all personnel on site aware, that all equipment and personnel must come no closer than the distance specified in the Act. They should also be aware that the electrical conductors can raise and lower without warning, depending on the electrical demand placed on the line. Warning signs should be posted on the wood poles supporting the conductors stating "**DANGER - Overhead Electrical Wires**" in all locations where personnel and construction vehicles might come in close proximity to the conductors.
3. Clearances or consultations are required from the following agencies, as well as the appropriate agency or authority providing utilities or services:

Town of The Blue Mountains

Grey Sauble Conservation Authority

PO Box 310, 32 Mill Street

237897 Inglis Falls Road, RR4

Thornbury, ON N0H 2P0

Owen Sound, ON N4K 5N6

Canada Post Corporation

Niagara Escarpment Commission

300 Wellington Street

1450 7th Avenue

London, ON N6B 3P2

Owen Sound, ON N4K 2Z1

4. With respect to any draft plan conditions requiring clearance or consultation with conservation authorities, for any conditions relating to natural hazards a clearance letter will be required prior to issuing final approval as this falls under the mandate of the conservation authorities. For any matters that are related to natural heritage, this falls under the mandate of the local municipality and the County. The local municipality and the County rely on the services of conservation authorities for natural heritage review and therefore the local municipality and the County will consult with the conservation authority to determine if they are satisfied that those conditions have been addressed. The conditions will clearly note which conditions require clearance from the conservation authority and which requires clearance from the local

Owner: Eden Oak (Camperdown) Inc. c/o Romas Kartavicius

File No.: 42T-2018-06

Municipality: Town of The Blue Mountains

Location: Part of Lot 26, Concession 6, (geographic Township of Collingwood)

Date of Decision: July 14, 2022

Date of Notice: July 22, 2022

Last Date of Appeal: August 11, 2022

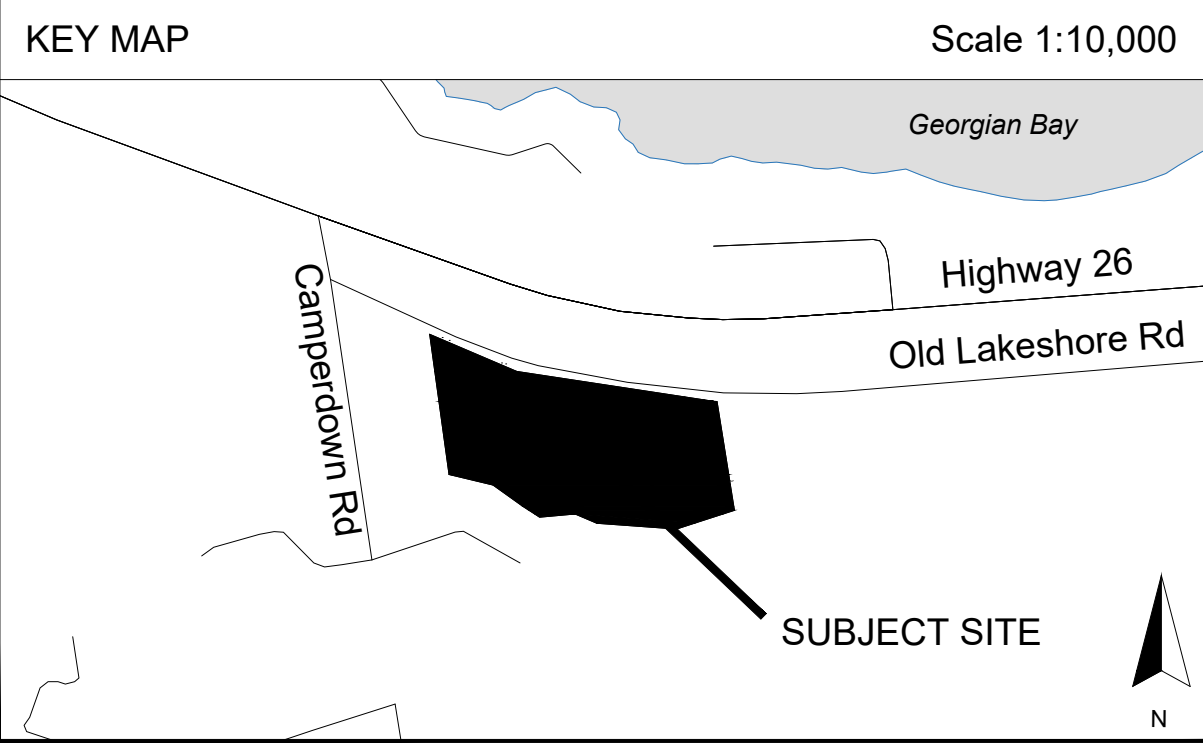
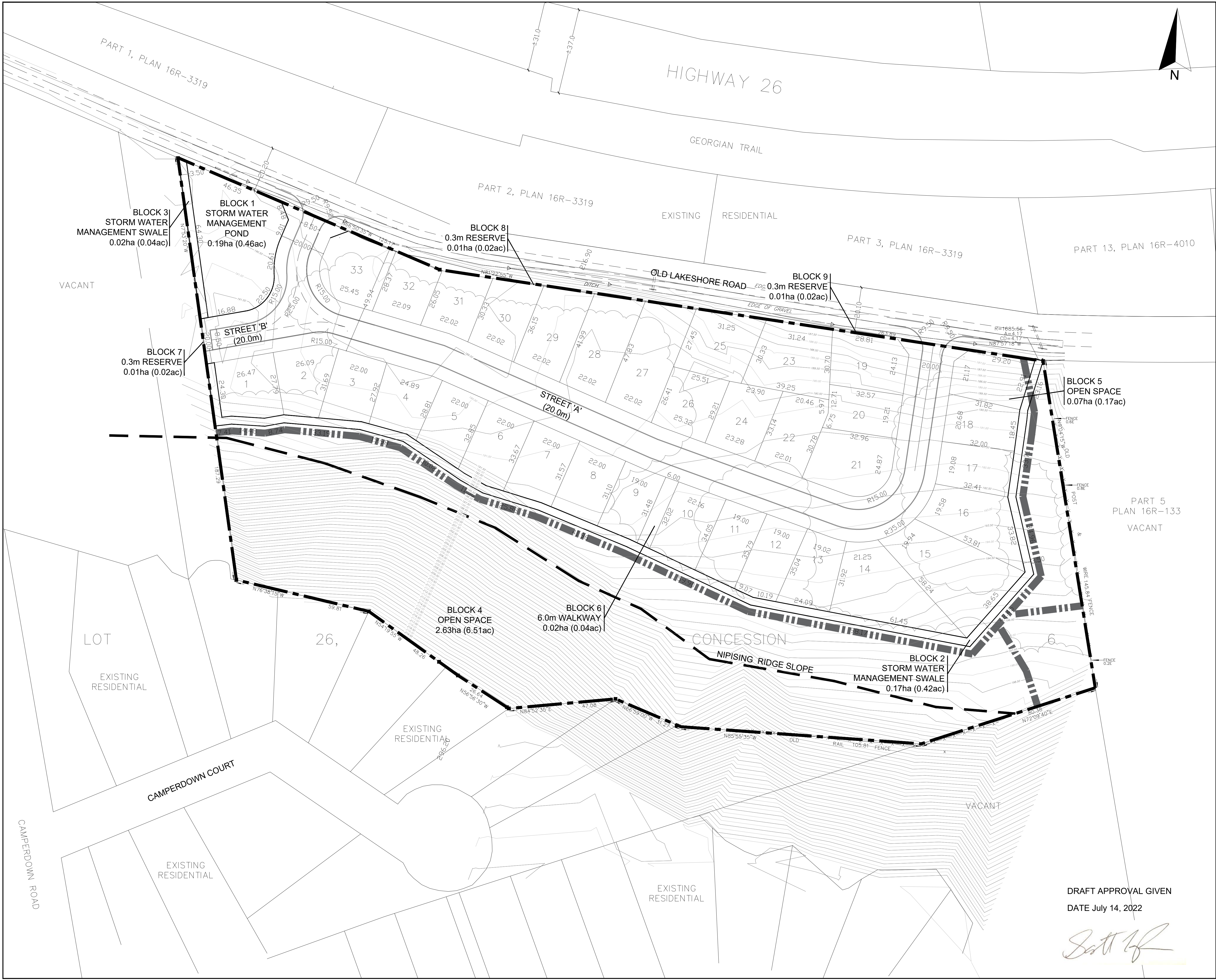
municipality/County in consultation with the conservation authority. In cases where the local municipality or the County (in consultation with the conservation authority) are not satisfied that conditions related to natural heritage matters have been addressed to their satisfaction then a peer review may be required at the expense of the Owner.

5. We suggest you make yourself aware of the following subsections of the Land Titles Act:
 - a) subsection 144(1) requires all new plans to be registered in a Land Titles system if the land is situated in a land titles division; and
 - b) subsection 144(2) allows certain exceptions.

The subdivision plan for Registration must be in conformity with the applicable Ontario Regulation under *The Registry Act*.

6. Inauguration or extension of a piped water supply, a sewage system or a storm drainage system, is subject to the approval of the Ministry of the Environment, Conservation and Parks under the *Ontario Water Resources Act*, RSO 1990, as amended.
7. All measurements in subdivision final plans must be presented in metric units.
8. The final plan approved by the County must be registered within thirty (30) days or the County may withdraw its approval under subsection 51(32) of the *Planning Act*, RSO 1990, as amended.

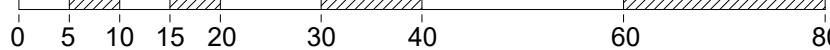
END



DRAFT PLAN OF SUBDIVISION

PART OF LOT 26, CONCESSION 6
(FORMER TOWNSHIP OF COLLINGWOOD)
IN THE
TOWN OF THE BLUE MOUNTAINS
COUNTY OF GREY

Scale 1:750



LEGEND

SUBJECT SITE FUTURE TOWN TRAIL AND MAINTENANCE ACCESS

LAND USE SCHEDULE

	BLOCKS	UNITS	ha	ac	%
RESIDENTIAL	1-33	33	2.59	6.40	39.2
STORMWATER MANAGEMENT	Block 1 - 3		0.38	0.94	5.7
OPEN SPACE	Block 4 & 5		2.70	6.67	40.8
6.0m WALKWAY	Block 6		0.02	0.04	0.3
0.3m EASEMENT	Block 7 - 9		0.03	0.06	0.5
20.0m STREET			0.89	2.22	13.5
TOTAL		33	6.61	16.33	100

OWNER'S CERTIFICATE

I HEREBY AUTHORIZE INNOVATIVE PLANNING SOLUTIONS TO PREPARE AND SUBMIT THIS DRAFT PLAN OF SUBDIVISION FOR APPROVAL.

SEE ORIGINAL

DATE

EDEN OAK (CAMPERDOWN) INC.
ROMAS KARTAVICIUS, PRESIDENT

SURVEYOR'S CERTIFICATE

I CERTIFY THAT THE BOUNDARIES OF THE LANDS TO BE SUBDIVIDED AND THEIR RELATIONSHIP TO ADJACENT LANDS ARE ACCURATELY AND CORRECTLY SHOWN.

SEE ORIGINAL

DATE

DINO R.S. ASTRI, O.L.S.

ADDITIONAL INFORMATION REQUIRED UNDER SECTION 51(17) OF THE PLANNING ACT

a) SHOWN ON PLAN	d) RESIDENTIAL & OPEN SPACE	g) SHOWN ON PLAN	j) SHOWN ON PLAN
b) SHOWN ON PLAN	e) SHOWN ON PLAN	h) MUNICIPAL WATER	k) ALL MUNICIPAL SERVICES
c) SHOWN ON PLAN	f) SHOWN ON PLAN	i) TECUMSETH SAND	l) NONE
	f1) NONE		

SCHEDULE OF REVISIONS

No.	Date	Description	By
8	Apr. 1, 2021	Move Lane 'B' 1.0m North; Update Land Use Stats;	AS
9	Aug. 23, 2021	Revise DP based on town comments;	AS
10	Sept. 10, 2021	Revise DP based on comments;	JV
11	Jan. 20, 2022	Increase walkway width;	AS

DRAFT APPROVAL GIVEN

DATE July 14, 2022

Signature



INNOVATIVE PLANNING SOLUTIONS
PLANNERS • PROJECT MANAGERS • LAND DEVELOPERS
647 WELHAM RD., UNIT 9A, BARRIE, ONTARIO, L4N 0B7
tel: 705 • 812 • 3281 fax: 705 • 812 • 3434 e: info@ipsconsultinginc.com www.ipsconsultinginc.com

Date:	January 11, 2019	Drawn By:	AM
File:	17-699	Checked By:	DV