

FILE COPY

Revised DRAFT APPROVAL

SURVEYOR'S CERTIFICATE

GIVEN DATE: April 12, 1999

REVISIONS TO 42T-9-003

MARCH 1, 1999

DRAFT PLAN OF SUBDIVISION OF
PART OF LOT 19
CONCESSION I
(FORMERLY TOWNSHIP OF COLLINGWOOD)
TOWN OF THE BLUE MOUNTAINS
COUNTY OF GREY

SCALE 1:1250

0 5 10 15 20 25 30 METRES

ZUBEK, EMO AND PATTEN LTD.
1998

METRIC

DISTANCES ON THIS PLAN ARE IN METRES AND CAN
BE CONVERTED TO FEET BY DIVIDING BY 0.3048

NOTE:
LOT AND BUILDING ENVELOPE
AREAS ARE IN SQUARE METERS

I CERTIFY THAT:
THE BOUNDARIES OF THE LANDS TO BE SUBDIVIDED AND
THEIR RELATIONSHIP TO THE ADJACENT LANDS ARE
ACCURATELY SHOWN ON THIS PLAN.

JANUARY 23, 1998

Lynn Patten O.L.S.
LYNN H. PATTEN
ONTARIO LAND SURVEYOR
COLLINGWOOD

OWNER'S CERTIFICATE

IT, ST. ANTON'S RESORTS LTD. HEREBY AUTHORIZES
THE SUBMISSION OF THE PROPOSED PLAN TO THE
MINISTRY OF MUNICIPAL AFFAIRS.

JANUARY 23, 1998

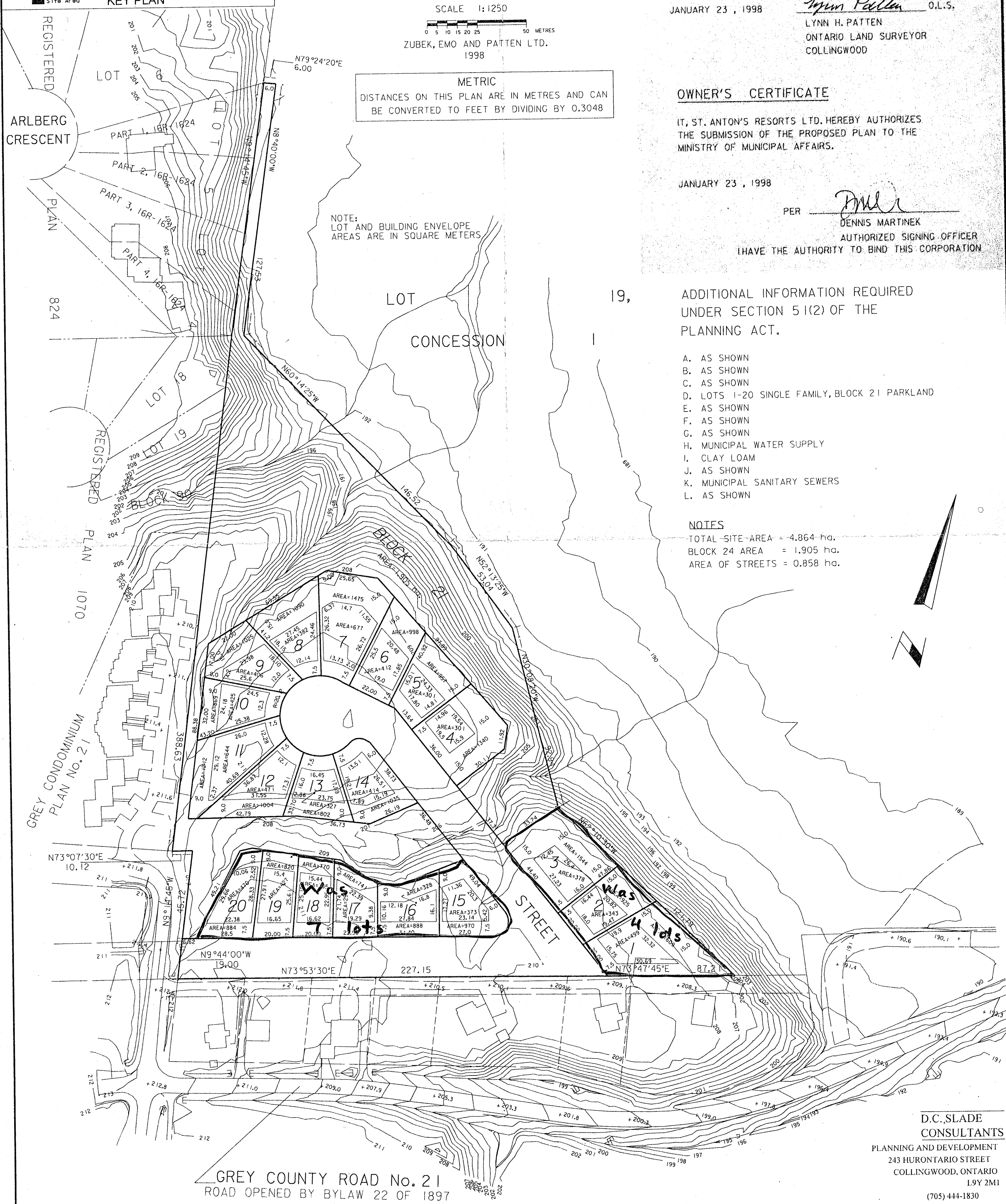
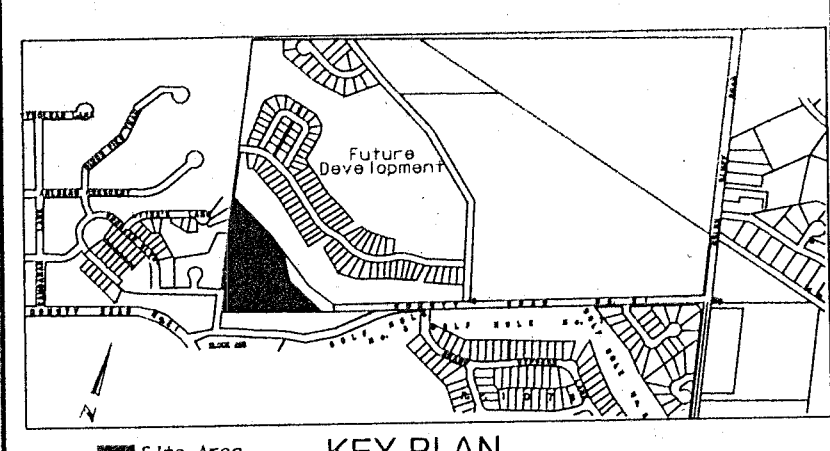
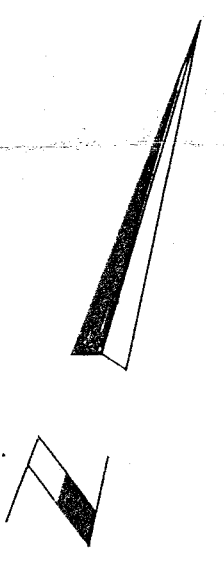
PER *Dennis Martinek*
DENNIS MARTINEK
AUTHORIZED SIGNING OFFICER
I HAVE THE AUTHORITY TO BIND THIS CORPORATION

ADDITIONAL INFORMATION REQUIRED
UNDER SECTION 51(2) OF THE
PLANNING ACT.

- A. AS SHOWN
- B. AS SHOWN
- C. AS SHOWN
- D. LOTS 1-20 SINGLE FAMILY, BLOCK 21 PARKLAND
- E. AS SHOWN
- F. AS SHOWN
- G. AS SHOWN
- H. MUNICIPAL WATER SUPPLY
- I. CLAY LOAM
- J. AS SHOWN
- K. MUNICIPAL SANITARY SEWERS
- L. AS SHOWN

NOTES

TOTAL SITE AREA = 4.864 ha.
BLOCK 24 AREA = 1.905 ha.
AREA OF STREETS = 0.858 ha.



GREY COUNTY ROAD No. 21
ROAD OPENED BY BYLAW 22 OF 1897

D.C. SLADE
CONSULTANTS

PLANNING AND DEVELOPMENT
243 HURONTARIO STREET
COLLINGWOOD, ONTARIO
L9Y 2M1

(705) 444-1830

ZUBEK, EMO AND PATTEN LTD.
ONTARIO LAND SURVEYORS
39 Stewart Road, Collingwood, Ontario L9Y 4G9