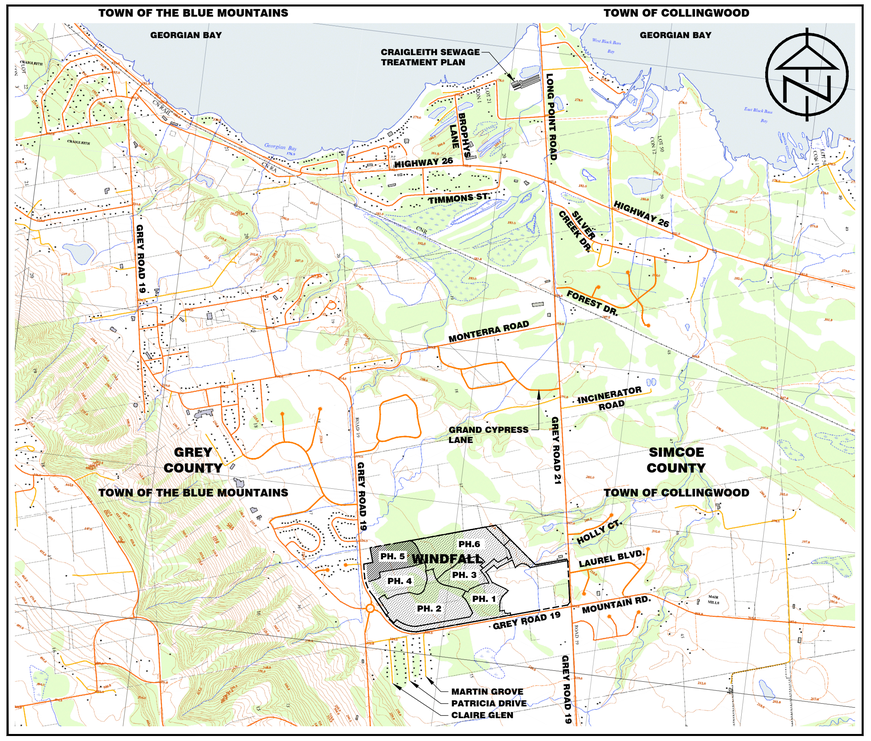
WINDFALL LIMITED PARTNERSHIP
WINDFALL PHASE 5
TOWN OF THE BLUE MOUNTAINS



KEY PLAN

The Consultant shall provide a Communications Plan to notify the Town and Area Residents of significant Construction activities to the satisfaction of the Town.

At a minimum the Plan should provide:

•Installation of a Project Notification Sign, 1.2 m x 2.4 m minimum, to Town template, at each construction access to the Lands and visually obvious to the public, at least two (2) weeks before the construction start date, and maintained for full duration of construction.

•Notification of the construction project to property owners as deemed appropriate in consultation with Development Engineering via hand/mail delivery.

•Schedules of intended site activities updated routinely. (typically, weekly to bi-weekly).

•A minimum of two (2) weeks' notice following Town approval and prior to commencement of:

- o Significant site activities such as site alteration works e.g. tree clearing & grubbing, commencement of site servicing/grading, placement of asphalt, concrete curbs and sidewalk, and landscaping.
- o Off-site works on Town Owned Lands/Roads following receipt of a Municipal Land Use Permit (MLUP).

TATHAM ENGINEERING

[redacted]

5TH SUBMISSION
Contract No. 111179-5
MAY 2021

INDEX

DWG.	DESCRIPTION
TP–1	TITLE PAGE
IN–1	DRAWING INDEX AND LEGEND
PH–1	PHASING PLAN
OP–1	ORIENTATION PLAN
SC–1	SILTATION AND EROSION CONTROL AND REMOVALS PLAN
SC–2	SILTATION AND EROSION CONTROL DETAILS AND NOTES
CG–1	CLEARING AND GRUBBING PLAN
SAN–1	SANITARY DRAINAGE PLAN
SAN–2	SANITARY DRAINAGE PLAN
STM–1	STORM DRAINAGE PLAN
STM–2	STORM DRAINAGE PLAN
WAT–1	WATER DISTRIBUTION PLAN
GS–1	GENERAL SERVICING PLAN
LG–1	LOT GRADING PLAN
LG–2	LOT GRADING PLAN
LG–3	LOT GRADING PLAN
LG–4	LOT GRADING DETAILS
PP–31	PLAN AND PROFILE – COURTLAND STREET – STA 1+300 TO 1+600
PP–32	PLAN AND PROFILE – COURTLAND STREET – STA 1+600 TO 1+900
PP–35	PLAN AND PROFILE – BLACK WILLOW CRESCENT – STA 1+000 TO 1+200
PP–36	PLAN AND PROFILE – BLACK WILLOW CRESCENT – STA 1+200 TO 1+380
PP–37	PLAN AND PROFILE – SUGAR MAPLE STREET – STA 4+400 TO 4+620
PM–1	PAVEMENT MARKING AND SIGNAGE PLAN
UT–1	COMPOSITE UTILITY PLAN
UT–2	COMPOSITE UTILITY PLAN
DE–1	DETAILS, SECTIONS AND NOTES
DE–2	DETAILS, SECTIONS AND NOTES
DE–3	DETAILS, SECTIONS AND NOTES
11129T–E1	STREET LIGHTING LAYOUT
11129T–E2	PHOTOMETRIC LAYOUT
11129T–E3	INSTALLATION DETAILS AND LUMINAIRE SPECIFICATIONS
11129T–E4	ROAD CROSS SECTION
ET111021–7–LP–1	LANDSCAPE PLAN
ET111021–7–LP–2	LANDSCAPE PLAN
ET111021–7–LD–1	LANDSCAPE DETAILS

LEGEND

- PROPERTY LINE
- EXISTING CENTERLINE
- PROPOSED CENTRELINE
- EXISTING EDGE OF ASPHALT
- PROPOSED EDGE OF ASPHALT
- EXISTING EDGE OF SHOULDER
- PROPOSED EDGE OF SHOULDER
- EXISTING DITCH/DIRECTION OF FLOW
- PROPOSED DITCH/DIRECTION OF FLOW
- EXISTING SANITARY SEWER/SIZE/DIRECTION OF FLOW — 200ø SAN
- PROPOSED SANITARY SEWER/SIZE/DIRECTION OF FLOW — 200ø SAN
- EXISTING SANITARY SERVICE
- PROPOSED SANITARY SERVICE
- EXISTING SANITARY FORCEMAIN/SIZE/DIRECTION OF FLOW — 200ø SAN F/M
- EXISTING WATERMAIN/SIZE — 150ø W/M
- PROPOSED WATERMAIN/SIZE — 150ø W/M
- EXISTING WATER SERVICE
- PROPOSED WATER SERVICE
- EXISTING STORM SEWER/SIZE/DIRECTION OF FLOW — 375ø STM
- PROPOSED STORM SEWER/SIZE/DIRECTION OF FLOW — 375ø STM
- EXISTING STORM SERVICE
- PROPOSED STORM SERVICE
- EXISTING CULVERT
- PROPOSED CULVERT
- PROPOSED SWALE LOCATION
- PROPOSED JOINT HYDRO, BELL AND ROGERS
- EXISTING GAS MAIN
- PROPOSED GAS MAIN
- EXISITNG FENCELINE
- PROPOSED FENCELINE
- EXISTING BUSHLINE
- EXISTING CONTOUR — 179.00
- EXISTING SPOT ELEVATION — × 179.00
- PROPOSED SPOT ELEVATION — ×179.00
- EXISTING GRADING DIRECTION
- PROPOSED GRADING DIRECTION
- PROPOSED REAR YARD OVERFLOW ROUTE
- PROPOSED SWALE LOCATION
- EXISTING TEMPORARY BENCHMARK — TBM
- EXISTING STANDARD IRON BAR — SIB
- EXISTING BOREHOLE/NUMBER — BH9
- EXISTING HYDRO TRANSFORMER
- EXISTING CABLE PEDESTAL
- EXISTING BELL PEDESTAL
- EXISTING BELL MAINTENANCE HOLE — BELL MH
- EXISTING BELL POLE — BP
- EXISTING HYDRO POLE — HP
- EXISTING HYDRO GUY WIRE
- PROPOSED LIGHT STANDARD — LS
- EXISTING TRAFFIC SIGN — TS
- PROPOSED TRAFFIC SIGN — TS
- PROPOSED STOP SIGN — STOP SIGN
- PROPOSED STREET NAME SIGN — STREET NAME SIGN
- EXISTING DECIDUOUS TREE
- EXISTING CONIFEROUS TREE
- EXISTING SANITARY MAINTENANCE HOLE/NUMBER — SAN MH17
- PROPOSED SANITARY MAINTENANCE HOLE/NUMBER — SAN MH17
- EXISTING HYDRANT AND VALVE — HYD & WV
- PROPOSED HYDRANT AND VALVE — HYD & WV
- EXISTING WATER VALVE — WV
- PROPOSED WATER VALVE — WV
- PROPOSED CURB STOP VALVE
- EXISTING BLOW–OFF — BLOWOFF
- PROPOSED BLOW–OFF — BLOWOFF
- EXISTING WM. AUTOFLUSHER
- PROPOSED WM. AUTOFLUSHER
- EXISTING WATERMAIN TERMINATION POINT
- PROPOSED WATERMAIN TERMINATION POINT
- EXISTING STORM MAINTENANCE HOLE — STM MH20
- PROPOSED STORM MAINTENANCE HOLE/NUMBER — STM MH9
- EXISTING CATCH BASIN — CBMH 18
- PROPOSED CATCH BASIN — CB
- PROPOSED CATCH BASIN MAINTENANCE HOLE/NUMBER — CBMH12
- PROPOSED DOUBLE CATCH BASIN MAINTENANCE HOLE/NUMBER — DCBMH4
- PROPOSED DOUBLE CATCH BASIN — DCB
- PROPOSED DITCH INLET CATCH BASIN — DICB
- PROPOSED RIP–RAP

DISCLAIMER AND COPYRIGHT

CONTRACTOR MUST VERIFY ALL DIMENSIONS AND BE RESPONSIBLE FOR SAME. ANY DISCREPANCIES MUST BE REPORTED TO THE ENGINEER BEFORE COMMENCING WORK. DRAWINGS ARE NOT TO BE SCALED.

TATHAM ENGINEERING LIMITED CLAIMS COPYRIGHT TO THIS DRAWING WHICH MAY NOT BE USED FOR ANY PURPOSE OTHER THAN THAT PROVIDED IN THE CONTRACT BETWEEN THE OWNER/CLIENT AND THE ENGINEER WITHOUT THE EXPRESS CONSENT OF TATHAM ENGINEERING LIMITED.

BENCHMARKS

TBM1 – ELEVATION 181.032
BENCHMARK 72U311 – CONCRETE CULVERT UNDER HIGHWAY No. 26, OVER SILVER CREEK, 4.2 KM EAST OF JUNCTION OF HIGHWAY No. 26 WITH BLUE MOUNTAIN PARK ROAD, 45.4 m SOUTHEAST OF CENTRE LINE OF A SIDE ROAD, TABLET IN WEST FACE OF CULVERT AT SOUTH END, 54 cm BELOW TOP OF HEADWALL AND 24 cm NORTH OF SOUTH END OF CULVERT

SEE DRAWING DE–1 FOR LIST OF TEMPORARY BENCHMARKS.

NOTES

[redacted]

No.	REVISION DESCRIPTION	DATE
1.	1ST SUBMISSION	SEP 1/20
2.	2ND SUBMISSION	DEC 10/20
3.	3RD SUBMISSION	FEB 24/21
4.	4TH SUBMISSION	MAR 30/21
5.	5TH SUBMISSION	MAY 17/21

ENGINEER STAMP

[redacted]

WINDFALL LIMITED PARTNERSHIP
WINDFALL PHASE 5
TOWN OF THE BLUE MOUNTAINS

TATHAM ENGINEERING

DRAWING INDEX AND LEGEND

DESIGN: BM	FILE: 111179–5	DWG: IN–1
DRAWN: BM	DATE: FEB 2021	
CHECK: JPA/MJC	SCALE: NTS	

Drawing Name: 111179–5–IN01.dwg, Plotted: May 18, 2021

ALL BLOCK NUMBERS AND PHASE 1 LOT NUMBERS IN ACCORDANCE WITH PLAN 16M-42, DATED AUGUST 14, 2014.

PHASE 2A, 2B AND 2C LOT NUMBERS IN ACCORDANCE WITH PLAN 16M-47, DATED JANUARY 7, 2016 AND PLAN 16M-52, DATED MAY 11, 2017 AND PLAN 16M-57, DATED JANUARY 24, 2018.

PHASE 3 LOT NUMBERS IN ACCORDANCE WITH PLAN 16M-64, DATED JANUARY 22, 2019.

PHASE 4A AND 4B LOT NUMBERS IN ACCORDANCE WITH PLAN 16M-71, DATED FEBRUARY 14, 2019 AND DRAFT M-PLAN.

PHASE 5 AND PHASE 6 LOT NUMBERS IN ACCORDANCE WITH PROPOSED DRAFT PLAN BY BOUSFIELD INC., REDLINE REVISION DATED JUNE 15, 2020.

THE LINES SHOWN DIVIDING THE SEMI-DETACHED DWELLING UNITS ARE CONCEPTUAL. THE EXACT LOCATION OF THE LINE WILL BE DETERMINED UPON COMPLETION OF BUILDING CONSTRUCTION THROUGH PART LOT CONTROL.

LEGEND

- PHASE/SUBPHASE (2B)
- SEMI-DETACHED UNIT
- PHASE 1/2 SERVICING EASEMENT
- PHASE 4/5 SERVICING EASEMENT

SECOND NATURE

SECOND NATURE

BLUE VISTA (PROPOSED DEVELOPMENT)

BLUE VISTA (PROPOSED DEVELOPMENT)

BLOCK 180 WALKWAY

EXISTING RESIDENTIAL

PHASE 2 SERVICING EASEMENT

GREY ROAD 19

EX. RES.

EX. RES.

KINSEY PLACE

BLACK WILLOW CRESCENT

COURTLAND STREET

SYCAMORE STREET

COURTLAND STREET

BLOCK 44 (LANDSCAPE BUFFER)

BLOCK 42 (COMMUNITY FOREST PARK)

BLOCK 45 (LANDSCAPE BUFFER)

PHASE 4/5 SERVICING EASEMENT

CHESTNUT STREET

SUGAR MAPLE STREET

SUGAR MAPLE STREET

RED PINE STREET

WHITE OAK STREET

BLOCK 47 (NEIGHBOURHOOD PARK)

BLOCK 48 (NEIGHBOURHOOD PARK)

BLOCK 56 (NEIGHBOURHOOD PARK)

BLOCK 43 (NEIGHBOURHOOD PARK)

CROSSWINDS BLVD.

SNOW APPLE CRESCENT

BLOCK 39

YELLOW BIRCH CRESCENT

YELLOW BIRCH CRESCENT

STORM WATER MANAGEMENT FACILITY STAGE 2 EXPANSION (PHASE 3)

LE SCANDINAVE SPA

STORM WATER MANAGEMENT FACILITY STAGE 1 (PHASE 1)

GREY ROAD 21

HOLLY COURT

EX. RESIDENTIAL

BLOCK 41 (STORM WATER MANAGEMENT FACILITY)

PART 2,3,4, 16R-10103 (TOWN OWNED)

(PHASE 1) BLOCK 64 (SANITARY SEWER)

BLOCK 60 (PRIVATE RECREATION)

PHASE 1 SERVICING EASEMENT

PHASE 1 SERVICING EASEMENT

LAUREL BLVD.

BLOCK 65 (ROAD WIDENING)

BLUE MOUNTAIN RESORTS EX. PARKING LOT

BLOCK 55 (LANDSCAPE BUFFER)

GORD CANNING DRIVE

PART 1, 16R-10497

BLOCK 54 (EMERGENCY ACCESS)

BLUE MOUNTAIN RESORTS EX. PARKING LOT

BLOCK 62

BLOCK 61

BLOCK 58 (ADDITIONAL LANDS OWNED BY THE APPLICANT)

BLOCK 57 (ENVIRONMENTAL PROTECTION)

AMPHIBIAN POND (PHASE 1)

BLOCK 52 (LANDSCAPE BUFFER)

BLOCK 53 (ENTRY FEATURE)

GREY ROAD 21

EX. RESIDENTIAL

BLOCK 50 (ENVIRONMENTAL BUFFER)

BLOCK 51 (ENVIRONMENTAL BUFFER)

BLOCK 38

GREY ROAD 19

GREY ROAD 19

BLUE MOUNTAIN ROAD

SCENIC CAVES ROAD

CLAIRE GLEN

PATRICIA DRIVE

MARTIN GROVE

HYDRO ONE

EX. RESIDENTIAL

BLOCK 46 (LANDSCAPE BUFFER)

BLOCK 63

BELL

EX. RES.

BLOCK 59

BLOCK 49 (LANDSCAPE BUFFER)

EX. RESIDENTIAL

TEE'S PLEASE DRIVING RANGE

PHASE	SINGLES	SEMI	TOTAL	ESTIMATED START DATE FOR SERVICING	ESTIMATED START DATE FOR HOUSES
1	37	–	37	COMPLETE	COMPLETE
2A	24	32	56	COMPLETE	COMPLETE
2B	20	34	54	COMPLETE	COMPLETE
2C	23	34	57	COMPLETE	COMPLETE
3	32	34	66	COMPLETE	COMPLETE
4A	23	40	63	COMPLETE	IN PROGRESS
4B	19	42	61	COMPLETE	2020
5A	34	16	50	2021	2021
5B	29	20	49	2021	2022
6A	24	52	76	2023	2023
6B	34	56	90	2023	2024
TOTAL	299	360	659	–	–

DISCLAIMER AND COPYRIGHT

CONTRACTOR MUST VERIFY ALL DIMENSIONS AND BE RESPONSIBLE FOR SAME. ANY DISCREPANCIES MUST BE REPORTED TO THE ENGINEER BEFORE COMMENCING WORK. DRAWINGS ARE NOT TO BE SCALED.

TATHAM ENGINEERING LIMITED CLAIMS COPYRIGHT TO THIS DRAWING WHICH MAY NOT BE USED FOR ANY PURPOSE OTHER THAN THAT PROVIDED IN THE CONTRACT BETWEEN THE OWNER/CLIENT AND THE ENGINEER WITHOUT THE EXPRESS CONSENT OF TATHAM ENGINEERING LIMITED.

BENCHMARKS

TBM1 – ELEVATION 181.032
BENCHMARK 72U311 – CONCRETE CULVERT UNDER HIGHWAY No. 26, OVER SILVER CREEK, 4.2 KM EAST OF JUNCTION OF HIGHWAY No. 26 WITH BLUE MOUNTAIN PARK ROAD, 45.4 m SOUTHEAST OF CENTRE LINE OF A SIDE ROAD, TABLET IN WEST FACE OF CULVERT AT SOUTH END, 54 cm BELOW TOP OF HEADWALL AND 24 cm NORTH OF SOUTH END OF CULVERT

SEE DRAWING DE-1 FOR LIST OF TEMPORARY BENCHMARKS.

NOTES

[redacted]

No.	REVISION DESCRIPTION	DATE
1.	1ST SUBMISSION	SEP 1/20
2.	2ND SUBMISSION	DEC 10/20
3.	3RD SUBMISSION	FEB 24/21
4.	4TH SUBMISSION	MAR 30/21
5.	5TH SUBMISSION	MAY 17/21

ENGINEER STAMP [redacted]

WINDFALL LIMITED PARTNERSHIP
WINDFALL PHASE 5
TOWN OF THE BLUE MOUNTAINS

PHASING PLAN

TATHAM ENGINEERING

DESIGN: BM	FILE: 111179-5	DWG: **PH-1**
DRAWN: BM	DATE: FEB 2021	
CHECK: JPA/MJC	SCALE: 1:2000	

Drawing Name: 111179-5-PH01.dwg, Plotted: May 17, 2021

ALL BLOCK NUMBERS AND PHASE 1 LOT NUMBERS IN ACCORDANCE WITH PLAN 16M-42, DATED AUGUST 14, 2014.

PHASE 2A, 2B AND 2C LOT NUMBERS IN ACCORDANCE WITH PLAN 16M-47, DATED JANUARY 7, 2016 AND PLAN 16M-52, DATED MAY 11, 2017 AND PLAN 16M-57, DATED JANUARY 24, 2018.

PHASE 3 LOT NUMBERS IN ACCORDANCE WITH PLAN 16M-64, DATED JANUARY 22, 2019.

PHASE 4A AND 4B LOT NUMBERS IN ACCORDANCE WITH PLAN 16M-71, DATED FEBRUARY 14, 2019 AND DRAFT M-PLAN.

PHASE 5 LOT NUMBERS IN ACCORDANCE WITH DRAFT M-PLAN.

PHASE 5 AND PHASE 6 LOT NUMBERS IN ACCORDANCE WITH PROPOSED DRAFT PLAN BY BOUSFIELD INC., REDLINE REVISION DATED JUNE 15, 2020.

THE LINES SHOWN DIVIDING THE SEMI-DETACHED DWELLING UNITS ARE CONCEPTUAL. THE EXACT LOCATION OF THE LINE WILL BE DETERMINED UPON COMPLETION OF BUILDING CONSTRUCTION THROUGH PART LOT CONTROL.

NOTES

1. SEE DRAWINGS UT-1 TO UT-2 FOR COMPOSITE UTILITY DETAILS.
2. SEE DRAWINGS E1 TO E4 FOR ELECTRICAL AND STREETLIGHTING DETAILS.
3. SEE DRAWING SC-1 FOR SILTATION AND EROSION CONTROL AND REMOVAL PLAN.
4. SEE DRAWING SC-2 FOR SILTATION AND EROSION CONTROL DETAILS AND NOTES.
5. SEE DRAWINGS DE-1 TO DE-3 FOR DETAILS AND NOTES.
6. SEE DRAWINGS SAN-1, SAN-2 AND DE-2 FOR SANITARY SEWER DESIGN.
7. SEE DRAWINGS STM-1, STM-2 AND DE-2 FOR STORM SEWER DESIGN.
8. SEE DRAWING WAT-1 FOR WATERMAIN DESIGN.
9. SEE DRAWING PM-1 FOR PAVEMENT MARKING AND SIGNAGE PLAN.
10. SEE DRAWINGS LP-1, LP-2 AND LP-3 FOR LANDSCAPE PLAN AND DETAILS.
11. SEE DRAWING CG-1 FOR CLEARING AND GRUBBING DETAILS.

SECOND NATURE

SECOND NATURE

BLUE VISTA (PROPOSED DEVELOPMENT)

BLUE VISTA (PROPOSED DEVELOPMENT)

EXISTING RESIDENTIAL

GREY ROAD 19

EX. RES.

EX. RES.

KINSEY PLACE

WALKWAY BLOCK

BLACK WILLOW STREET

PP-35

PP-36

PP-32

COURTLAND STREET

CROSSWINDS BLVD.

BLOCK 44

BLOCK 45

BLOCK 42 (COMMUNITY FOREST PARK)

SEE PHASE 4 DRAWINGS FOR ADDITIONAL INFORMATION. TATHAM DRAWING SET # 111179-4

WALKWAY

CHESTNUT STREET

SUGAR MAPLE STREET

PP-37

RED PINE STREET

WHITE OAK STREET

BLOCK 47 (NHOOD PARK)

BLOCK 48 (NEIGHBOURHOOD PARK)

SYCAMORE STREET

PP-31

BLUE MOUNTAIN RESORTS EX. PARKING LOT

SEE PHASE 4 DRAWINGS FOR ADDITIONAL INFORMATION. TATHAM DRAWING SET # 111179-4

GORD CANNING DRIVE

BLOCK 55 (LANDSCAPE BUFFER) BLOCK 66 (ROAD WIDENING)

PART 1, 16R-10497

BLOCK 54 (EMERGENCY ACCESS)

BLOCK 43 (NEIGHBOURHOOD PARK)

BLOCK 61

BLOCK 62

BLOCK 56 (NEIGHBOURHOOD PARK)

YELLOW BIRCH CRESCENT

YELLOW BIRCH CRES.

CROSSWINDS BLVD.

BLOCK 46

BLOCK 63

BLOCK 49

SNOW APPLE CRES.

BLOCK 59

BLOCK 50 (ENVIRONMENTAL BUFFER) BLOCK 65 (ROAD WIDENING)

BLOCK 51 (ENVIRONMENTAL BUFFER) BLOCK 65 (ROAD WIDENING)

BLUE MOUNTAIN RESORTS EX. PARKING LOT

SEE PHASE 2C DRAWINGS FOR ADDITIONAL INFORMATION. CCTA DRAWING SET # 111179-2C

SEE PHASE 2B DRAWINGS FOR ADDITIONAL INFORMATION. CCTA DRAWING SET # 111179-2B

BLUE MOUNTAIN ROAD

GREY ROAD 19

SEE PHASE 2A DRAWINGS FOR ADDITIONAL INFORMATION. CCTA DRAWING SET # 111179-2A

SEE PHASE 3 DRAWINGS FOR ADDITIONAL INFORMATION. CCTA DRAWING SET # 111179-3

SEE PHASE 1 DRAWINGS FOR ADDITIONAL INFORMATION. CCTA DRAWING SET # 111179-1B

BLOCK 60 (PRIVATE RECREATION)

BLOCK 41 (STORM WATER MANAGEMENT FACILITY)

LE SCANDINAVE SPA

LE SCANDINAVE SPA

LE SCANDINAVE SPA

HOLLY COURT

EX. RESIDENTIAL

PART 2,3,4, 16R-10103 (TOWN OWNED)

BLOCK 64 (SANITARY SEWER)

LAUREL BLVD.

EX. RESIDENTIAL

BLOCK 57

BLOCK 58 (ADDITIONAL LANDS OWNED BY THE APPLICANT)

AMPHIBIAN POND

GREY ROAD 21 (OSLER BLUFF ROAD)

BLOCK 53 (ENTRY FEATURE)

BLOCK 52 (LANDSCAPE BUFFER) BLOCK 65 (ROAD WIDENING)

GREY ROAD 19

TEE'S PLEASE DRIVING RANGE

EX. RESIDENTIAL

SCENIC CAVES ROAD

CLAIRE GLEN

PATRICIA DRIVE

MARTIN GROVE

HYDRO ONE

EX. RESIDENTIAL

BELL

EX. RESIDENTIAL

LEGEND

PHASE 1/2/3/4 SERVICING AREA

PHASE 5 SERVICING AREA

PHASE 6 SERVICING AREA (FUTURE)

DISCLAIMER AND COPYRIGHT

CONTRACTOR MUST VERIFY ALL DIMENSIONS AND BE RESPONSIBLE FOR SAME. ANY DISCREPANCIES MUST BE REPORTED TO THE ENGINEER BEFORE COMMENCING WORK. DRAWINGS ARE NOT TO BE SCALED.

TATHAM ENGINEERING LIMITED CLAIMS COPYRIGHT TO THIS DRAWING WHICH MAY NOT BE USED FOR ANY PURPOSE OTHER THAN THAT PROVIDED IN THE CONTRACT BETWEEN THE OWNER/CLIENT AND THE ENGINEER WITHOUT THE EXPRESS CONSENT OF TATHAM ENGINEERING LIMITED.

BENCHMARKS

TBM1 – ELEVATION 181.032
BENCHMARK 72U311 – CONCRETE CULVERT UNDER HIGHWAY No. 26, OVER SILVER CREEK, 4.2 KM EAST OF JUNCTION OF HIGHWAY No. 26 WITH BLUE MOUNTAIN PARK ROAD, 45.4 m SOUTHEAST OF CENTRE LINE OF A SIDE ROAD, TABLET IN WEST FACE OF CULVERT AT SOUTH END, 54 cm BELOW TOP OF HEADWALL AND 24 cm NORTH OF SOUTH END OF CULVERT

SEE DRAWING DE-1 FOR LIST OF TEMPORARY BENCHMARKS.

NOTES

[redacted]

No.	REVISION DESCRIPTION	DATE
1.	1ST SUBMISSION	SEP 1/20
2.	2ND SUBMISSION	DEC 10/20
3.	3RD SUBMISSION	FEB 24/21
4.	4TH SUBMISSION	MAR 30/21
5.	5TH SUBMISSION	MAY 17/21

ENGINEER STAMP

[redacted]

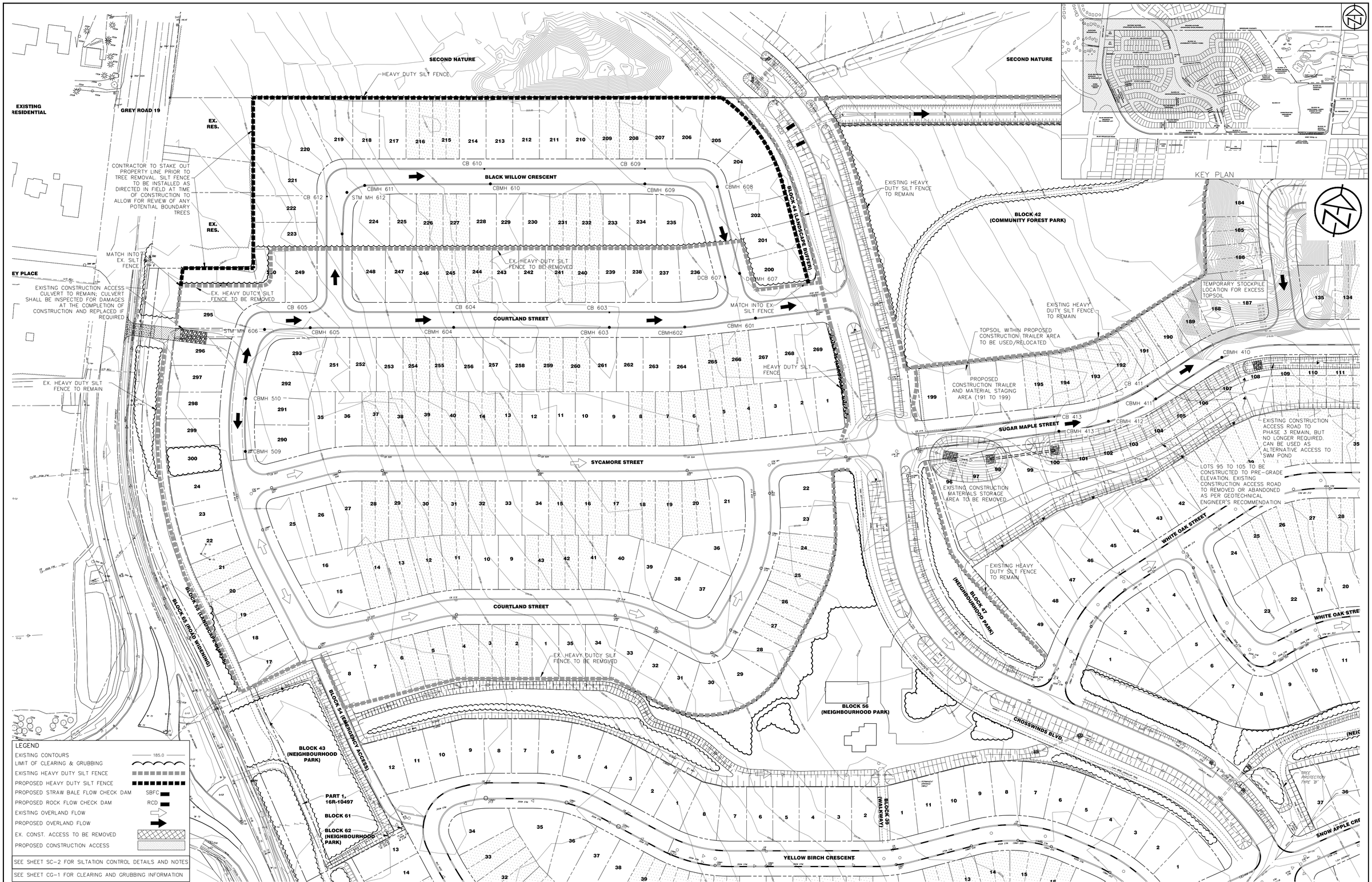
WINDFALL LIMITED PARTNERSHIP
WINDFALL PHASE 5
TOWN OF THE BLUE MOUNTAINS

ORIENTATION PLAN

TATHAM ENGINEERING

DESIGN: BM	FILE: 111179-5	DWG: OP-1
DRAWN: BM	DATE: FEB 2021	
CHECK: JPA/MJC	SCALE: 1:2000	

Drawing Name: 111179-5-OP01.dwg, Plotted: May 17, 2021



DISCLAIMER AND COPYRIGHT

CONTRACTOR MUST VERIFY ALL DIMENSIONS AND BE RESPONSIBLE FOR SAME. ANY DISCREPANCIES MUST BE REPORTED TO THE ENGINEER BEFORE COMMENCING WORK. DRAWINGS ARE NOT TO BE SCALED.

TATHAM ENGINEERING LIMITED CLAIMS COPYRIGHT TO THIS DRAWING WHICH MAY NOT BE USED FOR ANY PURPOSE OTHER THAN THAT PROVIDED IN THE CONTRACT BETWEEN THE OWNER/CLIENT AND THE ENGINEER WITHOUT THE EXPRESS CONSENT OF TATHAM ENGINEERING LIMITED.

BENCHMARKS

TBM1 – ELEVATION 181.032
BENCHMARK 72U311 – CONCRETE CULVERT UNDER HIGHWAY No. 26, OVER SILVER CREEK, 4.2 KM EAST OF JUNCTION OF HIGHWAY No. 26 WITH BLUE MOUNTAIN PARK ROAD, 45.4 m SOUTHEAST OF CENTRE LINE OF A SIDE ROAD, TABLET IN WEST FACE OF CULVERT AT SOUTH END, 54 cm BELOW TOP OF HEADWALL AND 24 cm NORTH OF SOUTH END OF CULVERT

SEE DRAWING DE-1 FOR LIST OF TEMPORARY BENCHMARKS.

NOTES

[redacted]

No.	REVISION DESCRIPTION	DATE
1.	1ST SUBMISSION	SEP 1/20
2.	2ND SUBMISSION	DEC 10/20
3.	3RD SUBMISSION	FEB 24/21
4.	4TH SUBMISSION	MAR 30/21
5.	5TH SUBMISSION	MAY 17/21

ENGINEER STAMP [redacted]

WINDFALL LIMITED PARTNERSHIP
WINDFALL PHASE 5
TOWN OF THE BLUE MOUNTAINS

SILTATION AND EROSION CONTROL AND REMOVALS PLAN

TATHAM ENGINEERING

DESIGN: BM	FILE: 111179-5	DWG: SC-1
DRAWN: BM	DATE: FEB 2021	
CHECK: JPA/MJC	SCALE: 1:1000	

Drawing Name: 111179-5-SC01.dwg, Plotted: May 17, 2021

NOTES

1. ALL SEDIMENT AND EROSION CONTROL MEASURES SHALL BE INSTALLED PRIOR TO THE COMMENCEMENT OF CONSTRUCTION. SEDIMENT AND EROSION CONTROL MEASURES THAT ARE DESIGNED TO CONTROL RUNOFF FROM SPECIFIC AREAS MUST BE INSTALLED PRIOR TO ANY DISTURBANCE OF THAT PART OF THE SITE. THE LOCATION OF ALL SILTATION AND EROSION CONTROL WORKS TO BE REVIEWED ON SITE AND MAY BE REVISED AS DIRECTED BY THE ENGINEER.

2. THE CONTRACTOR MAY CONSIDER ALTERNATIVE SEDIMENT AND EROSION CONTROL MEASURES. SUCH MEASURES MUST BE PRESENTED IN WRITING TO THE ENGINEER FOR APPROVAL OF THE TOWN AND NOTTAWASAGA VALLEY CONSERVATION AUTHORITY.

3. THE CONTRACTOR SHALL HAVE MATERIALS AVAILABLE ON SITE TO REPAIR SEDIMENT AND EROSION CONTROL MEASURES IN THE EVENT OF UNFORESEEN CONDITIONS SUCH AS HIGH WATER, EXTREME RAINFALL EVENTS, ETC.

4. ALL EROSION AND SEDIMENT CONTROL MEASURES MUST BE INSPECTED, CLEANED AND MAINTAINED BY THE CONTRACTOR AFTER EACH STORM EVENT. ALL WORKS WILL BE INSPECTED BY THE ENGINEER BI-WEEKLY AND AFTER EACH MAJOR STORM EVENT.

5. CONSTRUCTION OF ALL SILTATION AND EROSION CONTROL WORK IS TO BE IN ACCORDANCE WITH THE FOLLOWING STEPS:

   5.1. INSTALL NEW OR MAINTAIN EXISTING STONE MUD MAT AS PER DETAIL.
   5.2. INSTALL SILT FENCE AS PER NOTTAWASAGA VALLEY CONSERVATION AUTHORITY DRAWING BSD-23 DRAFT.
   5.3. INSTALL ROCK FLOW CHECK DAMS AS PER OPSD 219.211.
   5.4. INSTALL STRAW BALE FLOW CHECKS AS PER OPSD 219.180.
   5.5. INSTALL TEMPORARY CATCH BASIN SEDIMENT TRAPS ON ALL NEW AND EXISTING CATCH BASINS. SEDIMENT TRAPS TO BE RECTANGULAR CBST BY LAYFIELD OR APPROVED EQUAL. ALL CATCH BASINS TO REMAIN SCREENED UNTIL BASE COURSE ASPHALT IS PLACED AND LOT GRADING IS COMPLETE.

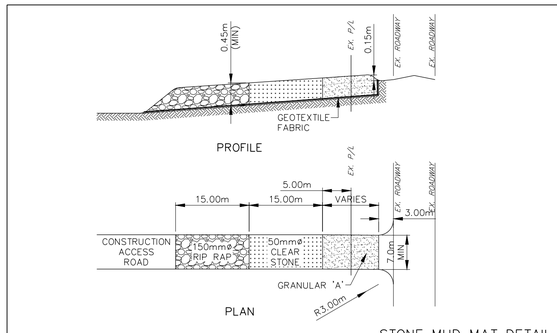
6. ALL CONSTRUCTION VEHICLES TO ACCESS SITE USING THE DESIGNATED CONSTRUCTION ACCESS POINTS.

7. EROSION AND SEDIMENT CONTROL MEASURES TO BE REMOVED BY THE CONTRACTOR ONCE GROUND COVER IS ESTABLISHED AND LANDSCAPING IS COMPLETE AND APPROVED BY THE ENGINEER.

8. STOCKPILE LOCATIONS ARE TO BE APPROVED BY THE ENGINEER.

9. PROVIDE FENCE OR APPROVED EQUAL ACROSS ALL CONSTRUCTION ACCESSES DURING PERIODS OF INACTIVITY.

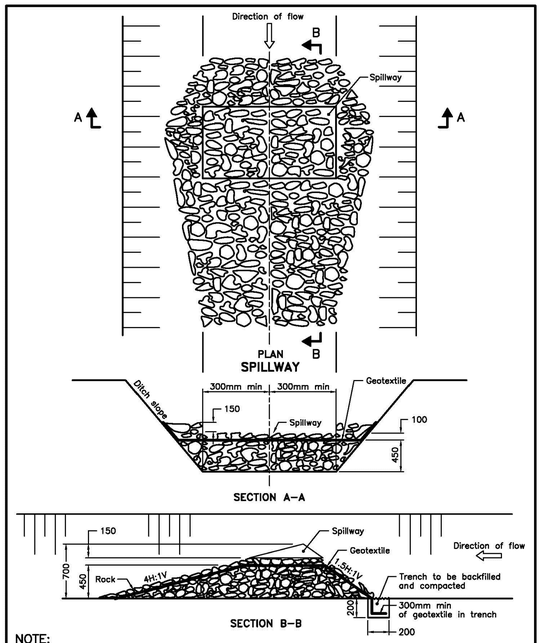
10. CONSTRUCTION AREAS THAT EXCEED 30 DAYS OF INACTIVITY SHALL BE STABILIZED BY SEEDING IN ACCORDANCE WITH THE NOTTAWASAGA VALLEY CONSERVATION AUTHORITY'S TECHNICAL DESIGN GUIDELINES, STANDARDS AND POLICIES FOR SILTATION AND EROSION CONTROL, CONSTRUCTION CONTROL REQUIREMENTS, NOTES 1, 2 AND 3 AND/OR AS DIRECTED BY THE TOWN. THIS IS TO INCLUDE STOCKPILES OF FILL AND TOPSOIL.



STONE MUD MAT DETAIL
NTS

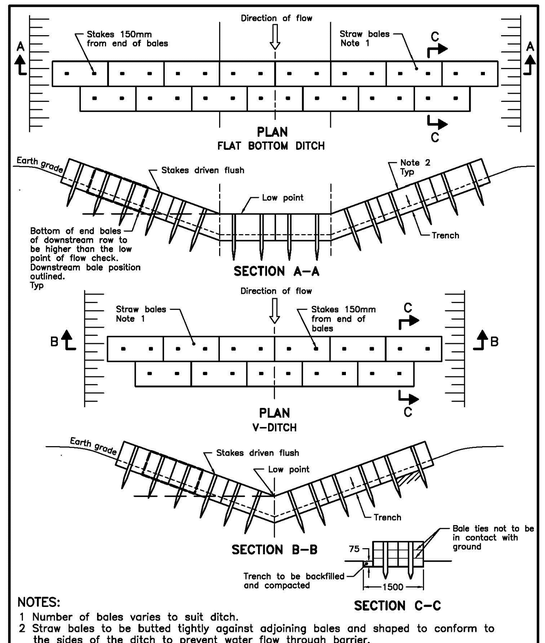
NOTES

1. STONE SIZE – THE STONE PAD SHALL BE A MIN. 450 mm THICK. USE GRANULAR 'A' FOR THE FIRST 5 m FROM THE PROPERTY LINE, 50 mm ø CLEAR STONE FOR NEXT 15 m AND 150 mm ø RIP RAP FOR THE REMAINING 15 m.
2. LENGTH – AS REQUIRED BUT NOT LESS THAN 35 m.
3. WIDTH – 7.0 m MIN. BUT NOT LESS THAN THE WIDTH AT POINTS WHERE INGRESS AND EGRESS OCCURS.
4. GEOTEXTILE FABRIC – TERRAFIX 270R OR APPROVED EQUAL TO BE PLACED OVER THE ENTIRE AREA PRIOR TO PLACING STONE.
5. SURFACE WATER – ALL SURFACE WATER FLOWING OR DIRECTED TOWARD CONSTRUCTION ACCESS SHALL BE DIRECTED ACROSS THE ACCESS THROUGH A TEMPORARY CULVERT,
6. MAINTENANCE – THE CONTRACTOR SHALL MAINTAIN THE MUD MAT IN A CONDITION WHICH WILL PREVENT TRACKING OR FLOWING OF SEDIMENT ONTO THE PUBLIC RIGHT-OF-WAY. THIS MAY REQUIRE PERIODIC DRESSING WITH ADDITIONAL STONE AS CONDITIONS DEMAND AND REPAIR AND/OR CLEANOUT OF ANY MEASURES USED TO TRAP SEDIMENT. ALL SEDIMENT SPILLED, DROPPED, WASHED OR TRACKED ONTO THE PUBLIC RIGHT-OF-WAY MUST BE REMOVED IMMEDIATELY BY THE CONTRACTOR.
7. WASHING – WHEELS SHALL BE CLEANED TO REMOVE SEDIMENT PRIOR TO ACCESS ONTO THE PUBLIC RIGHT-OF-WAY. WHEN WASHING IS REQUIRED, IT SHALL BE DONE ON AN AREA STABILIZED WITH STONE AND WHICH DRAINS INTO AN APPROVED SEDIMENT TRAPPING DEVICE.
8. INSPECTION & MAINTENANCE – REQUIRED MAINTENANCE AFTER EACH RAIN EVENT SHALL BE PROVIDED BY THE CONTRACTOR.
9. REMOVAL – STONE MUD MAT TO REMAIN IN PLACE UNTIL COMMENCEMENT OF ROAD CONSTRUCTION



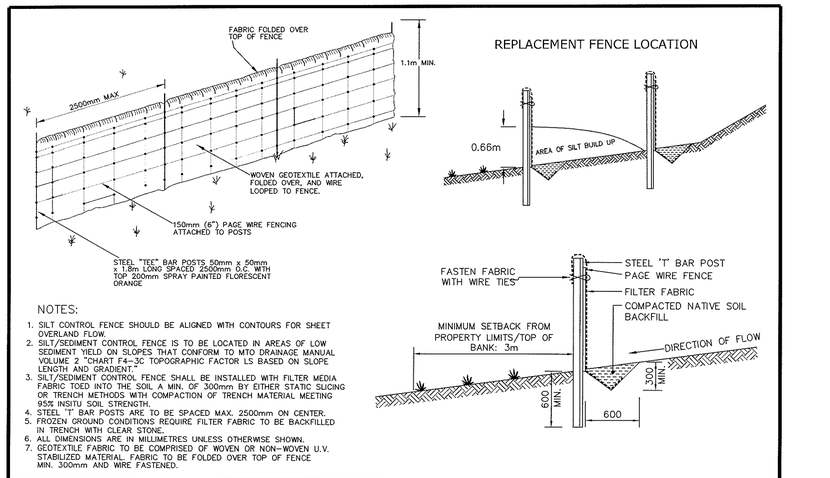
NOTE:
A All dimensions are in millimetres unless otherwise shown.

ONTARIO PROVINCIAL STANDARD DRAWING	Nov 2006	Rev 1
ROCK FLOW CHECK DAM FLAT BOTTOM DITCH		**OPSD 219.211**



NOTES:
1 Number of bales varies to suit ditch.
2 Straw bales to be butted tightly against adjoining bales and shaped to conform to the sides of the ditch to prevent water flow through barrier.
A All dimensions are in millimetres unless otherwise shown.

ONTARIO PROVINCIAL STANDARD DRAWING	Nov 2006	Rev 1
STRAW BALE FLOW CHECK DAM		**OPSD 219.180**



NOTES:
1. SILT CONTROL FENCE SHOULD BE ALIGNED WITH CONTOURS FOR SHEET OVERLAND FLOW.
2. SILT/SEDIMENT CONTROL FENCE IS TO BE LOCATED IN AREAS OF LOW SEDIMENT YIELD ON SLOPES THAT CONFORM TO MTO DRAINAGE MANUAL VOLUME 2 "CHART F4-3C TOPOGRAPHIC FACTOR LS BASED ON SLOPE LENGTH AND GRADIENT."
3. SILT/SEDIMENT CONTROL FENCE SHALL BE INSTALLED WITH FILTER MEDIA FABRIC TOED INTO THE SOIL A MIN. OF 300mm BY EITHER STATIC SLICING OR TRENCH METHODS WITH COMPACTION OF TRENCH MATERIAL MEETING 95% INSITU SOIL STRENGTH.
4. STEEL 'T' BAR POSTS ARE TO BE SPACED MAX. 2500mm ON CENTER.
5. FROZEN GROUND CONDITIONS REQUIRE FILTER FABRIC TO BE BACKFILLED IN TRENCH WITH CLEAR STONE.
6. ALL DIMENSIONS ARE IN MILLIMETRES UNLESS OTHERWISE SHOWN.
7. GEOTEXTILE FABRIC TO BE COMPRISED OF WOVEN OR NON-WOVEN U.V. STABILIZED MATERIAL. FABRIC TO BE FOLDED OVER TOP OF FENCE MIN. 300mm AND WIRE FASTENED.

Nottawasaga Valley Conservation Authority	NO.	REVISION	APR'D	DATE	APR'D:	DATE: 03.03.06
TYPICAL DETAIL OF SILT/SEDIMENT FENCE					DRAWN: A.S.C	SCALE: NTS
					BSD-23 DRAFT	

DISCLAIMER AND COPYRIGHT

CONTRACTOR MUST VERIFY ALL DIMENSIONS AND BE RESPONSIBLE FOR SAME. ANY DISCREPANCIES MUST BE REPORTED TO THE ENGINEER BEFORE COMMENCING WORK. DRAWINGS ARE NOT TO BE SCALED.

TATHAM ENGINEERING LIMITED CLAIMS COPYRIGHT TO THIS DRAWING WHICH MAY NOT BE USED FOR ANY PURPOSE OTHER THAN THAT PROVIDED IN THE CONTRACT BETWEEN THE OWNER/CLIENT AND THE ENGINEER WITHOUT THE EXPRESS CONSENT OF TATHAM ENGINEERING LIMITED.

BENCHMARKS

TBM1 – ELEVATION 181.032
BENCHMARK 72U311 – CONCRETE CULVERT UNDER HIGHWAY No. 26, OVER SILVER CREEK, 4.2 KM EAST OF JUNCTION OF HIGHWAY No. 26 WITH BLUE MOUNTAIN PARK ROAD, 45.4 m SOUTHEAST OF CENTRE LINE OF A SIDE ROAD, TABLET IN WEST FACE OF CULVERT AT SOUTH END, 54 cm BELOW TOP OF HEADWALL AND 24 cm NORTH OF SOUTH END OF CULVERT

SEE DRAWING DE-1 FOR LIST OF TEMPORARY BENCHMARKS.

NOTES

[redacted]

No.	REVISION DESCRIPTION	DATE
1.	1ST SUBMISSION	SEP 1/20
2.	2ND SUBMISSION	DEC 10/20
3.	3RD SUBMISSION	FEB 24/21
4.	4TH SUBMISSION	MAR 30/21
5.	5TH SUBMISSION	MAY 17/21

ENGINEER STAMP [redacted]

WINDFALL LIMITED PARTNERSHIP
WINDFALL PHASE 5
TOWN OF THE BLUE MOUNTAINS

SILTATION AND EROSION CONTROL DETAILS AND NOTES

TATHAM ENGINEERING

DESIGN: BM	FILE: 111179-5	DWG:
DRAWN: BM	DATE: FEB 2021	**SC-2**
CHECK: JPA/MJC	SCALE: AS NOTED	

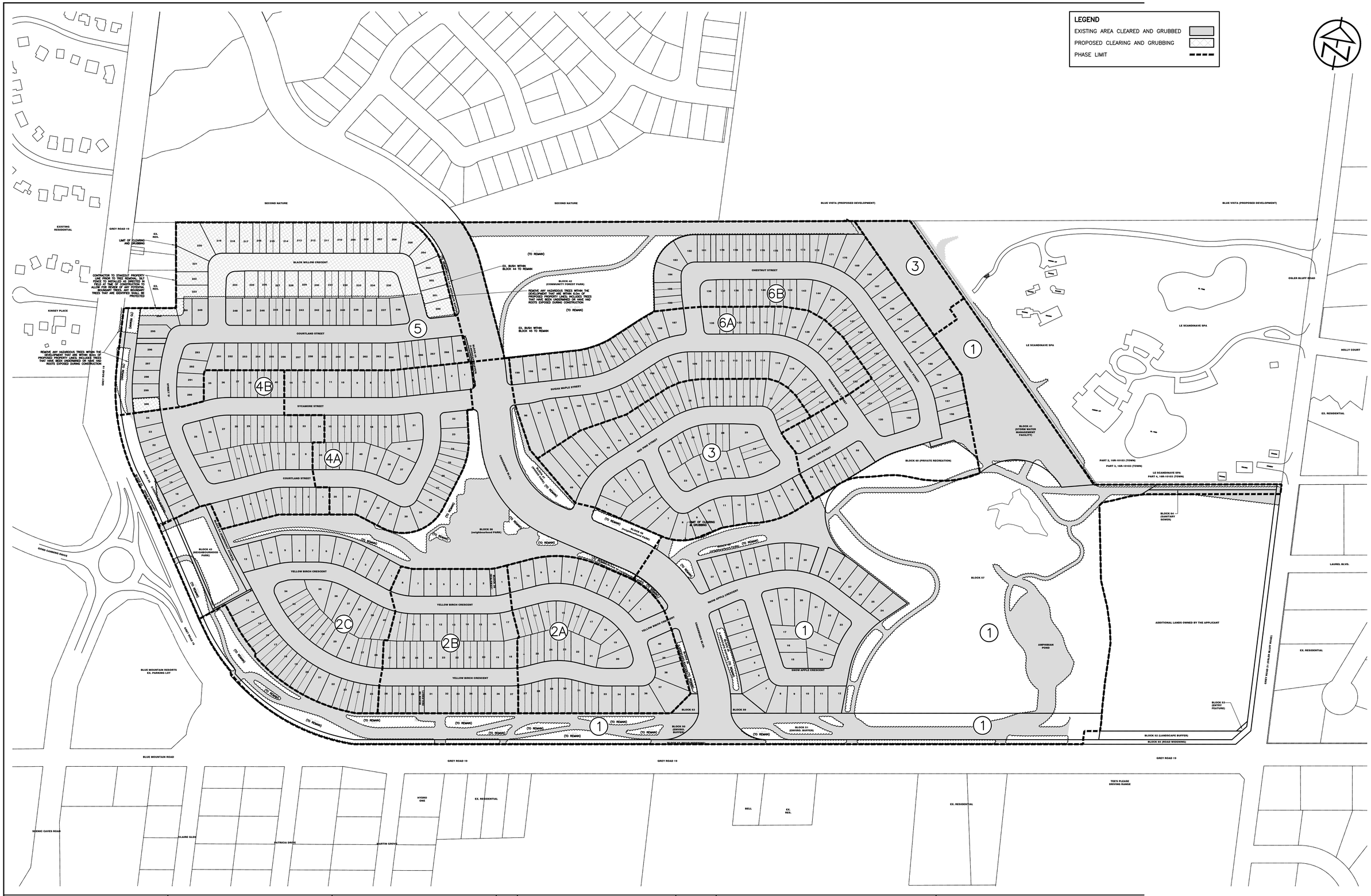
Drawing Name: 111179-5-SC-2.dwg, Plotted: May 17, 2021

LEGEND

EXISTING AREA CLEARED AND GRUBBED

PROPOSED CLEARING AND GRUBBING

PHASE LIMIT



DISCLAIMER AND COPYRIGHT

CONTRACTOR MUST VERIFY ALL DIMENSIONS AND BE RESPONSIBLE FOR SAME. ANY DISCREPANCIES MUST BE REPORTED TO THE ENGINEER BEFORE COMMENCING WORK. DRAWINGS ARE NOT TO BE SCALED.

TATHAM ENGINEERING LIMITED CLAIMS COPYRIGHT TO THIS DRAWING WHICH MAY NOT BE USED FOR ANY PURPOSE OTHER THAN THAT PROVIDED IN THE CONTRACT BETWEEN THE OWNER/CLIENT AND THE ENGINEER WITHOUT THE EXPRESS CONSENT OF TATHAM ENGINEERING LIMITED.

BENCHMARKS

TBM1 – ELEVATION 181.032
BENCHMARK 72U311 – CONCRETE CULVERT UNDER HIGHWAY No. 26, OVER SILVER CREEK, 4.2 KM EAST OF JUNCTION OF HIGHWAY No. 26 WITH BLUE MOUNTAIN PARK ROAD, 45.4 m SOUTHEAST OF CENTRE LINE OF A SIDE ROAD, TABLET IN WEST FACE OF CULVERT AT SOUTH END, 54 cm BELOW TOP OF HEADWALL AND 24 cm NORTH OF SOUTH END OF CULVERT

SEE DRAWING DE-1 FOR LIST OF TEMPORARY BENCHMARKS.

NOTES

[redacted]

No.	REVISION DESCRIPTION	DATE
1.	1ST SUBMISSION	SEP 1/20
2.	2ND SUBMISSION	DEC 10/20
3.	3RD SUBMISSION	FEB 24/21
4.	4TH SUBMISSION	MAR 30/21
5.	5TH SUBMISSION	MAY 17/21

ENGINEER STAMP [redacted]

WINDFALL LIMITED PARTNERSHIP
WINDFALL PHASE 5
TOWN OF THE BLUE MOUNTAINS

CLEARING AND GRUBBING PLAN

TATHAM ENGINEERING

BM		
BM	FEB 2021	**CG-1**
JPA/MJC	1:2000	

Drawing Name: 111179-5-CG01.dwg, Plotted: May 17, 2021

ALL BLOCK NUMBERS AND PHASE 1 LOT NUMBERS IN ACCORDANCE WITH PLAN 16M-42, DATED AUGUST 14, 2014.

PHASE 2A, 2B AND 2C LOT NUMBERS IN ACCORDANCE WITH PLAN 16M-47, DATED JANUARY 7, 2016 AND PLAN 16M-52, DATED MAY 11, 2017 AND PLAN 16M-57, DATED JANUARY 24, 2018.

PHASE 3 LOT NUMBERS IN ACCORDANCE WITH PLAN 16M-64, DATED JANUARY 22, 2019.

PHASE 4A AND 4B LOT NUMBERS IN ACCORDANCE WITH PLAN 16M-71M DATED FEBRUARY 14, 2019 AND DRAFT M-PLAN.

PHASE 5 AND PHASE 6 LOT NUMBERS IN ACCORDANCE WITH PROPOSED DRAFT PLAN BY BOUSFIELD INC., REDLINE REVISION DATED JUNE 15, 2020.

THE LINES SHOWN DIVIDING THE SEMI-DETACHED DWELLING UNITS ARE CONCEPTUAL. THE EXACT LOCATION OF THE LINE WILL BE DETERMINED UPON COMPLETION OF BUILDING CONSTRUCTION THROUGH PART LOT CONTROL.

NOTES

1. SEE MASTER SERVICING SANITARY DRAINAGE PLAN (111179-2, SHEET SAN-1) FOR ADDITIONAL INFORMATION.
2. SEE DRAWING DE-2 FOR SANITARY SEWER DESIGN SHEET.
3. PHASE 4 WORK INCLUDED EXTENSION OF SANITARY SEWER ON SUGAR MAPLE STREET FROM SAN MH 112 TO SAN MH 410. THE SERVICE CONNECTIONS INCLUDING TEES AT MAIN WERE NOT CONSTRUCTED.
4. PHASE 4 WORK INCLUDED EXTENSION OF SANITARY SEWER ON CROSSWINDS BOULEVARD FROM SAN MH 410 TO SAN MH 412 AND FROM SAN MH 412 TO 35m WEST ON COURTLAND STREET.

LEGEND

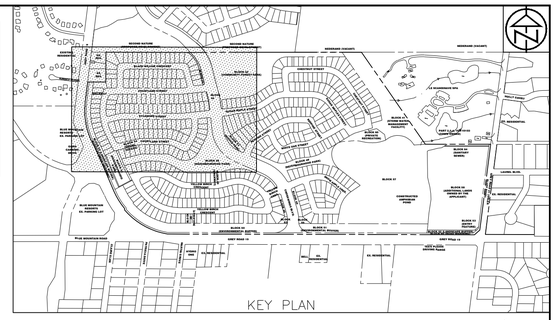
SANITARY AREA BOUNDARY

AREA IDENTIFICATION NUMBER — 112A

AREA IN HECTARES — 3.36 | 57.5

POPULATION BASED ON 2.3 PERSONS PER UNIT

SEMI-DETACHED LOT





DISCLAIMER AND COPYRIGHT

CONTRACTOR MUST VERIFY ALL DIMENSIONS AND BE RESPONSIBLE FOR SAME. ANY DISCREPANCIES MUST BE REPORTED TO THE ENGINEER BEFORE COMMENCING WORK. DRAWINGS ARE NOT TO BE SCALED.

TATHAM ENGINEERING LIMITED CLAIMS COPYRIGHT TO THIS DRAWING WHICH MAY NOT BE USED FOR ANY PURPOSE OTHER THAN THAT PROVIDED IN THE CONTRACT BETWEEN THE OWNER/CLIENT AND THE ENGINEER WITHOUT THE EXPRESS CONSENT OF TATHAM ENGINEERING LIMITED.

BENCHMARKS

TBM1 – ELEVATION 181.032
BENCHMARK 72U311 – CONCRETE CULVERT UNDER HIGHWAY No. 26, OVER SILVER CREEK, 4.2 KM EAST OF JUNCTION OF HIGHWAY No. 26 WITH BLUE MOUNTAIN PARK ROAD, 45.4 m SOUTHEAST OF CENTRE LINE OF A SIDE ROAD, TABLET IN WEST FACE OF CULVERT AT SOUTH END, 54 cm BELOW TOP OF HEADWALL AND 24 cm NORTH OF SOUTH END OF CULVERT

SEE DRAWING DE-1 FOR LIST OF TEMPORARY BENCHMARKS.

NOTES

[redacted]

No.	REVISION DESCRIPTION	DATE
1.	1ST SUBMISSION	SEP 1/20
2.	2ND SUBMISSION	DEC 10/20
3.	3RD SUBMISSION	FEB 24/21
4.	4TH SUBMISSION	MAR 30/21
5.	5TH SUBMISSION	MAY 17/21

ENGINEER STAMP [redacted]

WINDFALL LIMITED PARTNERSHIP
WINDFALL PHASE 5
TOWN OF THE BLUE MOUNTAINS

SANITARY DRAINAGE PLAN

TATHAM ENGINEERING

DESIGN: BM	FILE: 111179-5	DWG: SAN-1
DRAWN: BM	DATE: FEB 2021	
CHECK: JPA/MJC	SCALE: 1:1000	

Drawing Name: 111179-5-SAN01.dwg, Plotted: May 17, 2021

ALL BLOCK NUMBERS AND PHASE 1 LOT NUMBERS IN ACCORDANCE WITH PLAN 16M-42, DATED AUGUST 14, 2014.

PHASE 2A, 2B AND 2C LOT NUMBERS IN ACCORDANCE WITH PLAN 16M-47, DATED JANUARY 7, 2016 AND PLAN 16M-52, DATED MAY 11, 2017 AND PLAN 16M-57, DATED JANUARY 24, 2018.

PHASE 3 LOT NUMBERS IN ACCORDANCE WITH PLAN 16M-64, DATED JANUARY 22, 2019.

PHASE 4A AND 4B LOT NUMBERS IN ACCORDANCE WITH PLAN 16M-71, DATED FEBRUARY 14, 2019 AND DRAFT M-PLAN.

PHASE 5 AND PHASE 6 LOT NUMBERS IN ACCORDANCE WITH PROPOSED DRAFT PLAN BY BOUSFIELD INC., REDLINE REVISION DATED JUNE 15, 2020.

THE LINES SHOWN DIVIDING THE SEMI-DETACHED DWELLING UNITS ARE CONCEPTUAL. THE EXACT LOCATION OF THE LINE WILL BE DETERMINED UPON COMPLETION OF BUILDING CONSTRUCTION THROUGH PART LOT CONTROL.

NOTES

1. SEE MASTER SERVICING SANITARY DRAINAGE PLAN (111179-2, SHEET SAN-1) FOR ADDITIONAL INFORMATION.
2. SEE DRAWING DE-2 FOR SANITARY SEWER DESIGN SHEET.
3. PHASE 4 WORK INCLUDED EXTENSION OF SANITARY SEWER ON SUGAR MAPLE STREET FROM SAN MH 112 TO SAN MH 410. THE SERVICE CONNECTIONS INCLUDING TEES AT MAIN WERE NOT CONSTRUCTED.
4. PHASE 4 WORK INCLUDED EXTENSION OF SANITARY SEWER ON CROSSWINDS BOULEVARD FROM SAN MH 410 TO SAN MH 412 AND FROM SAN MH 412 TO 35m WEST ON COURTLAND STREET.

LEGEND

- SANITARY AREA BOUNDARY
- AREA IDENTIFICATION NUMBER — 112A
- AREA IN HECTARES — 3.36 | 57.5
- POPULATION BASED ON 2.3 PERSONS PER UNIT
- SEMI-DETACHED LOT

KEY PLAN

SECOND NATURE (PROPOSED DEVELOPMENT)

BLOCK 42 (COMMUNITY FOREST PARK)

BLOCK 44 (LANDSCAPE BUFFER)

BLOCK 45 (LANDSCAPE BUFFER)

BLOCK 47 (NEIGHBOURHOOD PARK)

BLOCK 56 (NEIGHBOURHOOD PARK)

BLOCK 48 (NEIGHBOURHOOD PARK)

BLOCK 41 (STORM WATER MANAGEMENT FACILITY)

BLOCK 60 (PRIVATE RECREATIONAL)

LIMIT OF PHASE 4 WORK

CONNECT TO EXISTING SANITARY SEWER

LIMIT OF PHASE 6 SANITARY SERVICES (MH 407)

CHESTNUT STREET

SUGAR MAPLE STREET

WHITE OAK STREET

CROSSWINDS BLVD.

SNOW APPLE CRESCENT

WYE CONNECTION AT PROPERTY LINE OR ADDITIONAL SERVICE LATERAL FRO LOTS 55, 56, 57 TO BE CONSTRUCTED AS PART OF PHASE 6 WORKS

DISCLAIMER AND COPYRIGHT

CONTRACTOR MUST VERIFY ALL DIMENSIONS AND BE RESPONSIBLE FOR SAME. ANY DISCREPANCIES MUST BE REPORTED TO THE ENGINEER BEFORE COMMENCING WORK. DRAWINGS ARE NOT TO BE SCALED.

TATHAM ENGINEERING LIMITED CLAIMS COPYRIGHT TO THIS DRAWING WHICH MAY NOT BE USED FOR ANY PURPOSE OTHER THAN THAT PROVIDED IN THE CONTRACT BETWEEN THE OWNER/CLIENT AND THE ENGINEER WITHOUT THE EXPRESS CONSENT OF TATHAM ENGINEERING LIMITED.

BENCHMARKS

TBM1 – ELEVATION 181.032
BENCHMARK 72U311 – CONCRETE CULVERT UNDER HIGHWAY No. 26, OVER SILVER CREEK, 4.2 KM EAST OF JUNCTION OF HIGHWAY No. 26 WITH BLUE MOUNTAIN PARK ROAD, 45.4 m SOUTHEAST OF CENTRE LINE OF A SIDE ROAD, TABLET IN WEST FACE OF CULVERT AT SOUTH END, 54 cm BELOW TOP OF HEADWALL AND 24 cm NORTH OF SOUTH END OF CULVERT

SEE DRAWING DE-1 FOR LIST OF TEMPORARY BENCHMARKS.

NOTES

[redacted]

No.	REVISION DESCRIPTION	DATE
1.	1ST SUBMISSION	SEP 1/20
2.	2ND SUBMISSION	DEC 10/20
3.	3RD SUBMISSION	FEB 24/21
4.	4TH SUBMISSION	MAR 30/21
5.	5TH SUBMISSION	MAY 17/21

ENGINEER STAMP [redacted]

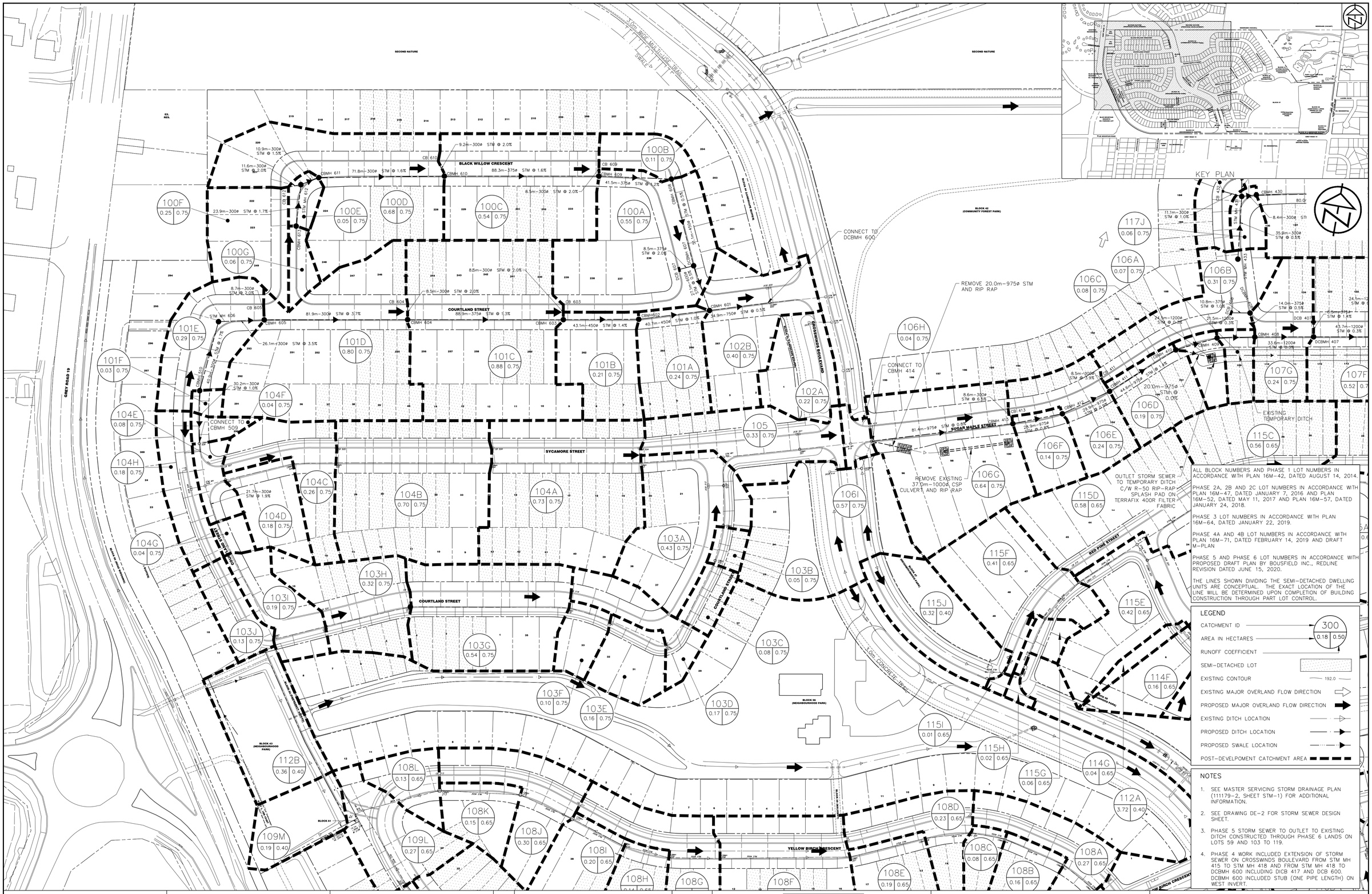
WINDFALL LIMITED PARTNERSHIP
WINDFALL PHASE 5
TOWN OF THE BLUE MOUNTAINS

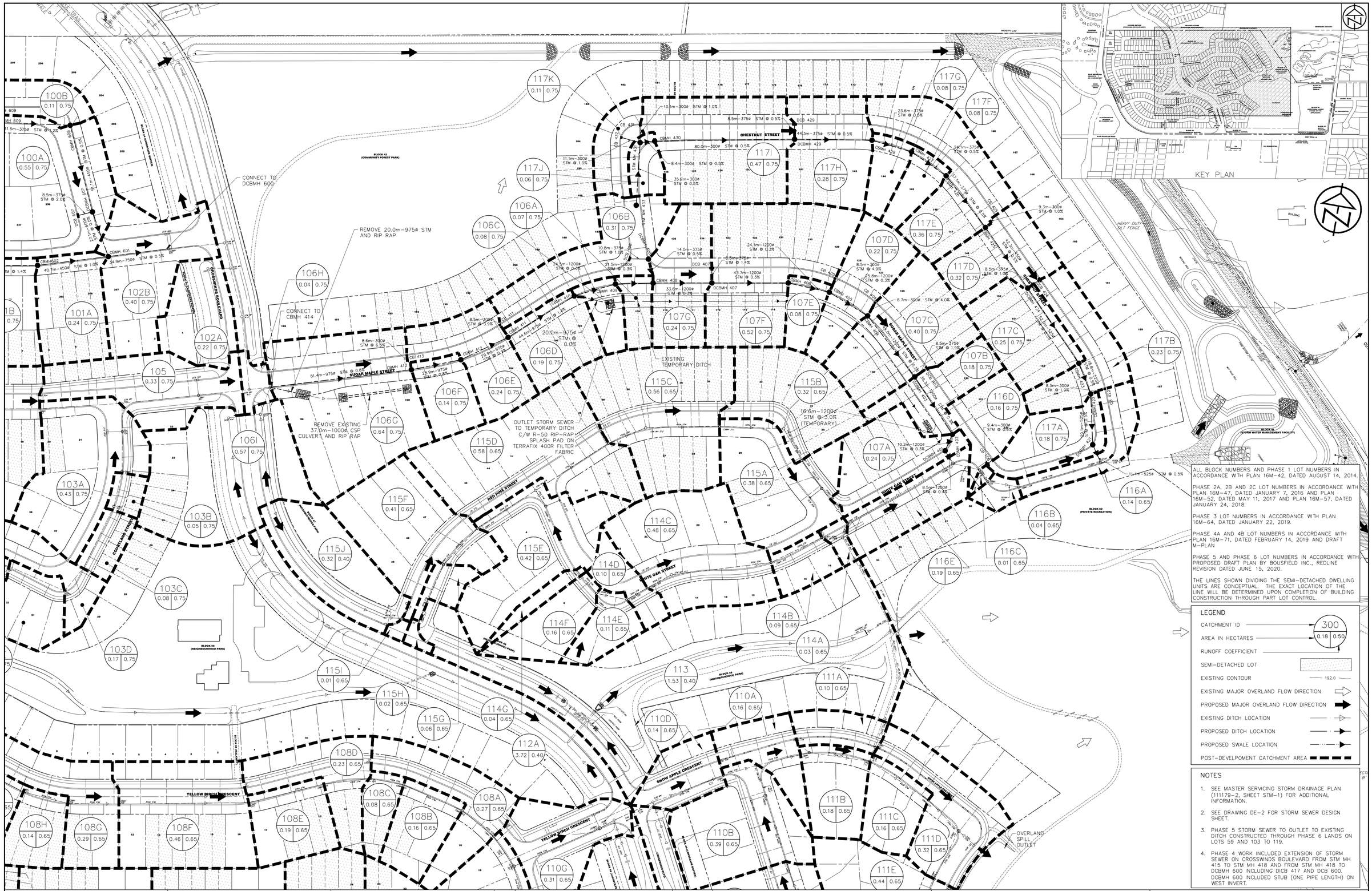
TATHAM ENGINEERING

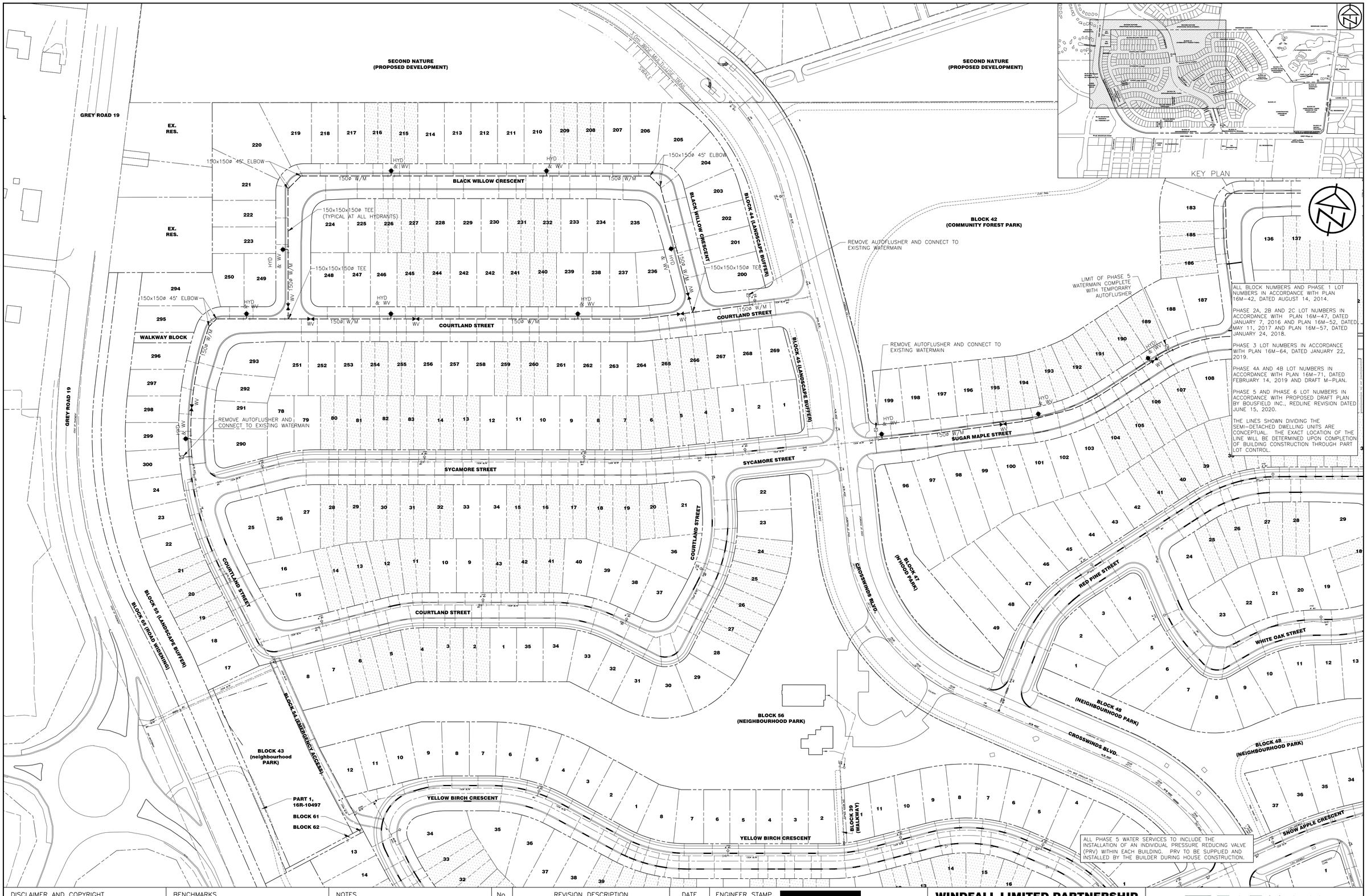
SANITARY DRAINAGE PLAN

DESIGN: BM	FILE: 111179-5	DWG: SAN-2
DRAWN: BM	DATE: FEB 2021	
CHECK: JPA/MJC	SCALE: 1:1000	

Drawing Name: 111179-5-SAN01.dwg, Plotted: May 17, 2021


SECOND NATURE
30.0m WIDE MULTI-USE TRAIL
SHALE
EX. BEL.
GREY ROAD 19
BLACK WILLOW CRESCENT
COURTLAND STREET
SYCAMORE STREET
SUGAR MAPLE STREET
RED PINE STREET
YELLOW BIRCH CRESCENT
CROSSWINDS BOULEVARD
BLOCK 42 (COMMUNITY FOREST PARK)
BLOCK 43 (NEIGHBOURHOOD PARK)
BLOCK 61 (NEIGHBOURHOOD PARK)
BLOCK 66 (NEIGHBOURHOOD PARK)
BLOCK 67 (NEIGHBOURHOOD PARK)
BLOCK 68 (NEIGHBOURHOOD PARK)
BLOCK 69 (NEIGHBOURHOOD PARK)
BLOCK 70 (NEIGHBOURHOOD PARK)
BLOCK 71 (NEIGHBOURHOOD PARK)
BLOCK 72 (NEIGHBOURHOOD PARK)
BLOCK 73 (NEIGHBOURHOOD PARK)
BLOCK 74 (NEIGHBOURHOOD PARK)
BLOCK 75 (NEIGHBOURHOOD PARK)
BLOCK


KEY PLAN
CONNECT TO DCBMH 600
REMOVE 20.0m–975ø STM AND RIP RAP
CONNECT TO CBMH 414
REMOVE EXISTING 37.0m–1000ø CSP CULVERT AND RIP RAP
OUTLET STORM SEWER TO TEMPORARY DITCH C/W R–50 RIP–RAP SPLASH PAD ON TERRAFIX 400R FILTER FABRIC
EXISTING TEMPORARY DITCH
CHESTNUT STREET
SUGAR MAPLE STREET
RED PINE STREET
WHITE OAK STREET
YELLOW BIRCH CRESCENT
SNOW APPLE CRESCENT
CRANBERRY WAY
CRANBERRY PLACE
CRANBERRY CRESCENT
CRANBERRY COURT
CRANBERRY GATE
CRANBERRY LANE
CRANBERRY TRAIL
CRANBERRY CIRCLE
CRANBERRY PATH
CRANBERRY WALK
CRANBERRY ROAD
CRANBERRY STREET
CRANBERRY AVENUE
CRANBERRY BOULEVARD
CRANBERRY PARKWAY
CRANBERRY HIGHWAY
CRANBERRY FREEWAY
CRANBERRY EXPRESSWAY
CRANBERRY TURNPIKE
CRANBERRY TOLLWAY
CRANBERRY BYPASS
CRANBERRY BELTWAY
CRANBERRY RING ROAD
CRANBERRY LOOP
CRANBERRY CIRCLE
CRANBERRY SQUARE
CRANBERRY PLAZA
CRANBERRY MALL
CRANBERRY CENTRE
CRANBERRY CENTER
CRANBERRY HUB
CRANBERRY NODE
CRANBERRY JUNCTION
CRANBERRY INTERSECTION
CRANBERRY CROSSING
CRANBERRY CROSSROADS
CRANBERRY CROSSWAYS
CRANBERRY CROSSWAYS BOULEVARD
CRANBERRY CROSSWAYS DRIVE
CRANBERRY CROSSWAYS LANE
CRANBERRY CROSSWAYS PLACE
CRANBERRY CROSSWAYS COURT
CRANBERRY CROSSWAYS GATE
CRANBERRY CROSSWAYS TRAIL
CRANBERRY CROSSWAYS CIRCLE
CRANBERRY CROSSWAYS PATH
CRANBERRY CROSSWAYS WALK
CRANBERRY CROSSWAYS ROAD
CRANBERRY CROSSWAYS STREET
CRANBERRY CROSSWAYS AVENUE
CRANBERRY CROSSWAYS BOULEVARD
CRANBERRY CROSSWAYS PARKWAY
CRANBERRY CROSSWAYS HIGHWAY
CRANBERRY CROSSWAYS FREEWAY
CRANBERRY CROSSWAYS EXPRESSWAY
CRANBERRY CROSSWAYS TURNPIKE
CRANBERRY CROSSWAYS TOLLWAY
CRANBERRY CROSSWAYS BYPASS
CRANBERRY CROSSWAYS BELTWAY
CRANBERRY CROSSWAYS RING ROAD
CRANBERRY CROSSWAYS LOOP
CRANBERRY CROSSWAYS CIRCLE
CRANBERRY CROSSWAYS SQUARE
CRANBERRY CROSSWAYS PLAZA
CRANBERRY CROSSWAYS MALL
CRANBERRY CROSSWAYS CENTRE
CRANBERRY CROSSWAYS CENTER
CRANBERRY CROSSWAYS HUB
CRANBERRY CROSSWAYS NODE
CRANBERRY CROSSWAYS JUNCTION
CRANBERRY CROSSWAYS INTERSECTION
CRANBERRY CROSSWAYS CROSSING
CRANBERRY CROSSWAYS CROSSROADS
CRANBERRY CROSSWAYS CROSSWAYS
CRANBERRY CROSSWAYS CROSSWAYS BOULEVARD
CRANBERRY CROSSWAYS CROSSWAYS DRIVE
CRANBERRY CROSSWAYS CROSSWAYS LANE
CRANBERRY CROSSWAYS CROSSWAYS PLACE
CRANBERRY CROSSWAYS CROSSWAYS COURT
CRANBERRY CROSSWAYS CROSSWAYS GATE
CRANBERRY CROSSWAYS CROSSWAYS TRAIL
CRANBERRY CROSSWAYS CROSSWAYS CIRCLE
CRANBERRY CROSSWAYS CROSSWAYS PATH
CRANBERRY CROSSWAYS CROSSWAYS WALK
CRANBERRY CROSSWAYS CROSSWAYS ROAD
CRANBERRY CROSSWAYS CROSSWAYS STREET
CRANBERRY CROSSWAYS CROSSWAYS AVENUE
CRANBERRY CROSSWAYS CROSSWAYS BOULEVARD
CRANBERRY CROSSWAYS CROSSWAYS PARKWAY
CRANBERRY CROSSWAYS CROSSWAYS HIGHWAY
CRANBERRY CROSSWAYS CROSSWAYS FREEWAY
CRANBERRY CROSSWAYS CROSSWAYS EXPRESSWAY
CRANBERRY CROSSWAYS CROSSWAYS TURNPIKE
CRANBERRY CROSSWAYS CROSSWAYS TOLLWAY
CRANBERRY CROSSWAYS CROSSWAYS BYPASS
CRANBERRY CROSSWAYS CROSSWAYS BELTWAY
CRANBERRY CROSSWAYS CROSSWAYS RING ROAD
CRANBERRY CROSSWAYS CROSSWAYS LOOP
CRANBERRY CROSSWAYS CROSSWAYS CIRCLE
CRANBERRY CROSSWAYS CROSSWAYS SQUARE
CRANBERRY CROSSWAYS CROSSWAYS PLAZA
CRANBERRY CROSSWAYS CROSSWAYS MALL
CRANBERRY CROSSWAYS CROSSWAYS CENTRE
CRANBERRY CROSSWAYS CROSSWAYS CENTER
CRANBERRY CROSSWAYS CROSSWAYS HUB
CRANBERRY CROSSWAYS CROSSWAYS NODE
CRANBERRY CROSSWAYS CROSSWAYS JUNCTION
CRANBERRY CROSSWAYS CROSSWAYS INTERSECTION
CRANBERRY CROSSWAYS CROSSWAYS CROSSING
CRANBERRY CROSSWAYS CROSSWAYS CROSSROADS
CRANBERRY CROSSWAYS CROSSWAYS CROSSWAYS
CRANBERRY CROSSWAYS CROSSWAYS CROSSWAYS BOULEVARD
CRANBERRY CROSSWAYS CROSSWAYS CROSSWAYS DRIVE
CRANBERRY CROSSWAYS CROSSWAYS CROSSWAYS LANE
CRANBERRY CROSSWAYS CROSSWAYS CROSSWAYS PLACE
CRANBERRY CROSSWAYS CROSSWAYS CROSSWAYS COURT
CRANBERRY CROSSWAYS CROSSWAYS CROSSWAYS GATE
CRANBERRY CROSSWAYS CROSSWAYS CROSSWAYS TRAIL
CRANBERRY CROSSWAYS CROSSWAYS CROSSWAYS CIRCLE
CRANBERRY CROSSWAYS CROSSWAYS CROSSWAYS PATH
CRANBERRY CROSSWAYS CROSSWAYS CROSSWAYS WALK
CRANBERRY CROSSWAYS CROSSWAYS CROSSWAYS ROAD
CRANBERRY CROSSWAYS CROSSWAYS CROSSWAYS STREET
CRANBERRY CROSSWAYS CROSSWAYS CROSSWAYS AVENUE
CRANBERRY CROSSWAYS CROSSWAYS CROSSWAYS BOULEVARD
CRANBERRY CROSSWAYS CROSSWAYS CROSSWAYS PARKWAY
CRANBERRY CROSSWAYS CROSSWAYS CROSSWAYS HIGHWAY
CRANBERRY CROSSWAYS CROSSWAYS CROSSWAYS FREEWAY
CRANBERRY CROSSWAYS CROSSWAYS CROSSWAYS EXPRESSWAY
CRANBERRY CROSSWAYS CROSSWAYS CROSSWAYS TURNPIKE
CRANBERRY CROSSWAYS CROSSWAYS CROSSWAYS TOLLWAY
CRANBERRY CROSSWAYS CROSSWAYS CROSSWAYS BYPASS
CRANBERRY CROSSWAYS CROSSWAYS CROSSWAYS BELTWAY
CRANBERRY CROSSWAYS CROSSWAYS CROSSWAYS RING ROAD
CRANBERRY CROSSWAYS CROSSWAYS CROSSWAYS LOOP
CRANBERRY CROSSWAYS CROSSWAYS CROSSWAYS CIRCLE
CRANBERRY CROSSWAYS CROSSWAYS CROSSWAYS SQUARE
CRANBERRY CROSSWAYS CROSSWAYS CROSSWAYS PLAZA
CRANBERRY CROSSWAYS CROSSWAYS CROSSWAYS MALL
CRANBERRY CROSSWAYS CROSSWAYS CROSSWAYS CENTRE
CRANBERRY CROSSWAYS CROSSWAYS CROSSWAYS CENTER
CRANBERRY CROSSWAYS CROSSWAYS CROSSWAYS HUB
CRANBERRY CROSSWAYS CROSSWAYS CROSSWAYS NODE
CRANBERRY CROSSWAYS CROSSWAYS CROSSWAYS JUNCTION
CRANBERRY CROSSWAYS CROSSWAYS CROSSWAYS INTERSECTION
CRANBERRY CROSSWAYS CROSSWAYS CROSSWAYS CROSSING
CRANBERRY CROSSWAYS CROSSWAYS CROSSWAYS CROSSROADS
CRANBERRY CROSSWAYS CROSSWAYS CROSSWAYS CROSSWAYS
CRANBERRY CROSSWAYS CROSSWAYS CROSSWAYS CROSSWAYS BOULEVARD
CRANBERRY CROSSWAYS CROSSWAYS CROSSWAYS CROSSWAYS DRIVE
CRANBERRY CROSSWAYS CROSSWAYS CROSSWAYS CROSSWAYS LANE
CRANBERRY CROSSWAYS CROSSWAYS CROSSWAYS CROSSWAYS PLACE
CRANBERRY CROSSWAYS CROSSWAYS CROSSWAYS CROSSWAYS COURT
CRANBERRY CROSSWAYS CROSSWAYS CROSSWAYS CROSSWAYS GATE
CRANBERRY CROSSWAYS CROSSWAYS CROSSWAYS CROSSWAYS TRAIL
CRANBERRY CROSSWAYS CROSSWAYS CROSSWAYS CROSSWAYS CIRCLE
CRANBERRY CROSSWAYS CROSSWAYS CROSSWAYS CROSSWAYS PATH
CRANBERRY CROSSWAYS CROSSWAYS CROSSWAYS CROSSWAYS WALK
CRANBERRY CROSSWAYS CROSSWAYS CROSSWAYS CROSSWAYS ROAD
CRANBERRY CROSSWAYS CROSSWAYS CROSSWAYS CROSSWAYS STREET
CRANBERRY CROSSWAYS CROSSWAYS CROSSWAYS CROSSWAYS AVENUE
CRANBERRY CROSSWAYS CROSSWAYS CROSSWAYS CROSSWAYS BOULEVARD
CRANBERRY CROSSWAYS CROSSWAYS CROSSWAYS CROSSWAYS PARKWAY
CRANBERRY CROSSWAYS CROSSWAYS CROSSWAYS CROSSWAYS HIGHWAY
CRANBERRY CROSSWAYS CROSSWAYS CROSSWAYS CROSSWAYS FREEWAY
CRANBERRY CROSSWAYS CROSSWAYS CROSSWAYS CROSSWAYS EXPRESSWAY
CRANBERRY CROSSWAYS CROSSWAYS CROSSWAYS CROSSWAYS TURNPIKE
CRANBERRY CROSSWAYS CROSSWAYS CROSSWAYS CROSSWAYS TOLLWAY
CRANBERRY CROSSWAYS CROSSWAYS CROSSWAYS CROSSWAYS BYPASS
CRANBERRY CROSSWAYS CROSSWAYS CROSSWAYS CROSSWAYS BELTWAY
CRANBERRY CROSSWAYS CROSSWAYS CROSSWAYS CROSSWAYS RING ROAD
CRANBERRY CROSSWAYS CROSSWAYS CROSSWAYS CROSSWAYS LOOP
CRANBERRY CROSSWAYS CROSSWAYS CROSSWAYS CROSSWAYS CIRCLE
CRANBERRY CROSSWAYS CROSSWAYS CROSSWAYS CROSSWAYS SQUARE
CRANBERRY CROSSWAYS CROSSWAYS CROSSWAYS CROSSWAYS PLAZA
CRANBERRY CROSSWAYS CROSSWAYS CROSSWAYS CROSSWAYS MALL
CRANBERRY CROSSWAYS CROSSWAYS CROSSWAYS CROSSWAYS CENTRE
CRANBERRY CROSSWAYS CROSSWAYS CROSSWAYS CROSSWAYS CENTER
CRANBERRY CROSSWAYS CROSSWAYS CROSSWAYS CROSSWAYS HUB
CRANBERRY CROSSWAYS CROSSWAYS CROSSWAYS CROSSWAYS NODE
CRANBERRY CROSSWAYS CROSSWAYS CROSSWAYS CROSSWAYS JUNCTION
CRANBERRY CROSSWAYS CROSSWAYS CROSSWAYS CROSSWAYS INTERSECTION
CRANBERRY CROSSWAYS CROSSWAYS CROSSWAYS CROSSWAYS CROSSING
CRANBERRY CROSSWAYS CROSSWAYS CROSSWAYS CROSSWAYS CROSSROADS
CRANBERRY CROSSWAYS CROSSWAYS CROSSWAYS CROSSWAYS CROSSWAYS
CRANBERRY CROSSWAYS CROSSWAYS CROSSWAYS CROSSWAYS CROSSWAYS BOULEVARD
CRANBERRY CROSSWAYS CROSSWAYS CROSSWAYS CROSSWAYS CROSSWAYS DRIVE
CRANBERRY CROSSWAYS CROSSWAYS CROSSWAYS CROSSWAYS CROSSWAYS LANE
CRANBERRY CROSSWAYS CROSSWAYS CROSSWAYS CROSSWAYS CROSSWAYS PLACE
CRANBERRY CROSSWAYS CROSSWAYS CROSSWAYS CROSSWAYS CROSSWAYS COURT
CRANBERRY CROSSWAYS CROSSWAYS CROSSWAYS CROSSWAYS CROSSWAYS GATE
CRANBERRY CROSSWAYS CROSSWAYS CROSSWAYS CROSSWAYS CROSSWAYS TRAIL
CRANBERRY CROSSWAYS CROSSWAYS CROSSWAYS CROSSWAYS CROSSWAYS CIRCLE
CRANBERRY CROSSWAYS CROSSWAYS CROSSWAYS CROSSWAYS CROSSWAYS PATH
CRANBERRY CROSSWAYS CROSSWAYS CROSSWAYS CROSSWAYS CROSSWAYS WALK
CRANBERRY CROSSWAYS CROSSWAYS CROSSWAYS CROSSWAYS CROSSWAYS ROAD
CRANBERRY CROSSWAYS CROSSWAYS CROSSWAYS CROSSWAYS CROSSWAYS STREET
CRANBERRY CROSSWAYS CROSSWAYS CROSSWAYS CROSSWAYS CROSSWAYS AVENUE
CRANBERRY CROSSWAYS CROSSWAYS CROSSWAYS CROSSWAYS CROSSWAYS BOULEVARD
CRANBERRY CROSSWAYS CROSSWAYS CROSSWAYS CROSSWAYS CROSSWAYS PARKWAY
CRANBERRY CROSSWAYS CROSSWAYS CROSSWAYS CROSSWAYS CROSSWAYS HIGHWAY
CRANBERRY CROSSWAYS CROSSWAYS CROSSWAYS CROSSWAYS CROSSWAYS FREEWAY
CRANBERRY CROSSWAYS CROSSWAYS CROSSWAYS CROSSWAYS CROSSWAYS EXPRESSWAY
CRANBERRY CROSSWAYS CROSSWAYS CROSSWAYS CROSSWAYS CROSSWAYS TURNPIKE
CRANBERRY CROSSWAYS CROSSWAYS CROSSWAYS CROSSWAYS CROSSWAYS TOLLWAY
CRANBERRY CROSSWAYS CROSSWAYS CROSSWAYS CROSSWAYS CROSSWAYS BYPASS
CRANBERRY CROSSWAYS CROSSWAYS CROSSWAYS CROSSWAYS CROSSWAYS BELTWAY
CRANBERRY CROSSWAYS CROSSWAYS CROSSWAYS CROSSWAYS CROSSWAYS RING ROAD
CRANBERRY CROSSWAYS CROSSWAYS CROSSWAYS CROSSWAYS CROSSWAYS LOOP
CRANBERRY CROSSWAYS CROSSWAYS CROSSWAYS CROSSWAYS CROSSWAYS CIRCLE
CRANBERRY CROSSWAYS CROSSWAYS CROSSWAYS CROSSWAYS CROSSWAYS SQUARE
CRANBERRY CROSSWAYS CROSSWAYS CROSSWAYS CROSSWAYS CROSSWAYS PLAZA
CRANBERRY CROSSWAYS CROSSWAYS CROSSWAYS CROSSWAYS CROSSWAYS MALL
CRANBERRY CROSSWAYS CROSSWAYS CROSSWAYS CROSSWAYS CROSSWAYS CENTRE
CRANBERRY CROSSWAYS CROSSWAYS CROSSWAYS CROSSWAYS CROSSWAYS CENTER
CRANBERRY CROSSWAYS CROSSWAYS CROSSWAYS CROSSWAYS CROSSWAYS HUB
CRANBERRY CROSSWAYS CROSSWAYS CROSSWAYS CROSSWAYS CROSSWAYS NODE
CRANBERRY CROSSWAYS CROSSWAYS CROSSWAYS CROSSWAYS CROSSWAYS JUNCTION
CRANBERRY CROSSWAYS CROSSWAYS CROSSWAYS CROSSWAYS CROSSWAYS INTERSECTION
CRANBERRY CROSSWAYS CROSSWAYS CROSSWAYS CROSSWAYS CROSSWAYS CROSSING
CRANBERRY CROSSWAYS CROSSWAYS CROSSWAYS CROSSWAYS CROSSWAYS CROSSROADS
CRANBERRY CROSSWAYS CROSSWAYS CROSSWAYS CROSSWAYS CROSSWAYS CROSSWAYS
CRANBERRY CROSSWAYS CROSSWAYS CROSSWAYS CROSSWAYS CROSSWAYS CROSSWAYS BOULEVARD
CRANBERRY CROSSWAYS CROSSWAYS CROSSWAYS CROSSWAYS CROSSWAYS CROSSWAYS DRIVE
CRANBERRY CROSSWAYS CROSSWAYS CROSSWAYS CROSSWAYS CROSSWAYS CROSSWAYS LANE
CRANBERRY CROSSWAYS CROSSWAYS CROSSWAYS CROSSWAYS CROSSWAYS CROSSWAYS PLACE
CRANBERRY CROSSWAYS CROSSWAYS CROSSWAYS CROSSWAYS CROSSWAYS CROSSWAYS COURT
CRANBERRY CROSSWAYS CROSSWAYS CROSSWAYS CROSSWAYS CROSSWAYS CROSSWAYS GATE
CRANBERRY CROSSWAYS CROSSWAYS CROSSWAYS CROSSWAYS CROSSWAYS CROSSWAYS TRAIL
CRANBERRY CROSSWAYS CROSSWAYS CROSSWAYS CROSSWAYS CROSSWAYS CROSSWAYS CIRCLE
CRANBERRY CROSSWAYS CROSSWAYS CROSSWAYS CROSSWAYS CROSSWAYS CROSSWAYS PATH
CRANBERRY CROSSWAYS CROSSWAYS CROSSWAYS CROSSWAYS CROSSWAYS CROSSWAYS WALK
CRANBERRY CROSSWAYS CROSSWAYS CROSSWAYS CROSSWAYS CROSSWAYS CROSSWAYS ROAD
CRANBERRY CROSSWAYS CROSSWAYS CROSSWAYS CROSSWAYS CROSSWAYS CROSSWAYS STREET
CRANBERRY CROSSWAYS CROSSWAYS CROSSWAYS CROSSWAYS CROSSWAYS CROSSWAYS AVENUE
CRANBERRY CROSSWAYS CROSSWAYS CROSSWAYS CROSSWAYS CROSSWAYS CROSSWAYS BOULEVARD
CRANBERRY CROSSWAYS CROSSWAYS CROSSWAYS CROSSWAYS CROSSWAYS CROSSWAYS PARKWAY
CRANBERRY CROSSWAYS CROSSWAYS CROSSWAYS CROSSWAYS CROSSWAYS CROSSWAYS HIGHWAY
CRANBERRY CROSSWAYS CROSSWAYS CROSSWAYS CROSSWAYS CROSSWAYS CROSSWAYS FREEWAY
CRANBERRY CROSSWAYS CROSSWAYS CROSSWAYS CROSSWAYS CROSSWAYS CROSSWAYS EXPRESSWAY
CRANBERRY CROSSWAYS CROSSWAYS CROSSWAYS CROSSWAYS CROSSWAYS CROSSWAYS TURNPIKE
CRANBERRY CROSSWAYS CROSSWAYS CROSSWAYS CROSSWAYS CROSSWAYS CROSSWAYS TOLLWAY
CRANBERRY CROSSWAYS CROSSWAYS CROSSWAYS CROSSWAYS CROSSWAYS CROSSWAYS BYPASS
CRANBERRY CROSSWAYS CROSSWAYS CROSSWAYS CROSSWAYS CROSSWAYS CROSSWAYS BELTWAY
CRANBERRY CROSSWAYS CROSSWAYS CROSSWAYS CROSSWAYS CROSSWAYS CROSSWAYS RING ROAD
CRANBERRY CROSSWAYS CROSSWAYS CROSSWAYS CROSSWAYS CROSSWAYS CROSSWAYS LOOP
CRANBERRY CROSSWAYS CROSSWAYS CROSSWAYS CROSSWAYS CROSSWAYS CROSSWAYS CIRCLE
CRANBERRY CROSSWAYS CROSSWAYS CROSSWAYS CROSSWAYS CROSSWAYS CROSSWAYS SQUARE
CRANBERRY CROSSWAYS CROSSWAYS CROSSWAYS CROSSWAYS CROSSWAYS CROSSWAYS PLAZA
CRANBERRY CROSSWAYS CROSSWAYS CROSSWAYS CROSSWAYS CROSSWAYS CROSSWAYS MALL
CRANBERRY CROSSWAYS CROSSWAYS CROSSWAYS CROSSWAYS CROSSWAYS CROSSWAYS CENTRE
CRANBERRY CROSSWAYS CROSSWAYS CROSSWAYS CROSSWAYS CROSSWAYS CROSSWAYS CENTER
CRANBERRY CROSSWAYS CROSSWAYS CROSSWAYS CROSSWAYS CROSSWAYS CROSSWAYS HUB
CRANBERRY CROSSWAYS CROSSWAYS CROSSWAYS CROSSWAYS CROSSWAYS CROSSWAYS NODE
CRANBERRY CROSSWAYS CROSSWAYS CROSSWAYS CROSSWAYS CROSSWAYS CROSSWAYS JUNCTION
CRANBERRY CROSSWAYS CROSSWAYS CROSSWAYS CROSSWAYS CROSSWAYS CROSSWAYS INTERSECTION
CRANBERRY CROSSWAYS CROSSWAYS CROSSWAYS CROSSWAYS CROSSWAYS CROSSWAYS CROSSING
CRANBERRY CROSSWAYS CROSSWAYS CROSSWAYS CROSSWAYS CROSSWAYS CROSSWAYS CROSSROADS
CRANBERRY CROSSWAYS CROSSWAYS CROSSWAYS CROSSWAYS CROSSWAYS CROSSWAYS CROSSWAYS
CRANBERRY CROSSWAYS CROSSWAYS CROSSWAYS CROSSWAYS CROSSWAYS CROSSWAYS CROSSWAYS BOULEVARD
CRANBERRY CROSSWAYS CROSSWAYS CROSSWAYS CROSSWAYS CROSSWAYS CROSSWAYS CROSSWAYS DRIVE
CRANBERRY CROSSWAYS CROSSWAYS CROSSWAYS CROSSWAYS CROSSWAYS CROSSWAYS CROSSWAYS LANE
CRANBERRY CROSSWAYS CROSSWAYS CROSSWAYS CROSSWAYS CROSSWAYS CROSSWAYS CROSSWAYS PLACE
CRANBERRY CROSSWAYS CROSSWAYS CROSSWAYS CROSSWAYS CROSSWAYS CROSSWAYS CROSSWAYS COURT
CRANBERRY CROSSWAYS CROSSWAYS CROSSWAYS CROSSWAYS CROSSWAYS CROSSWAYS CROSSWAYS GATE
CRANBERRY CROSSWAYS CROSSWAYS CROSSWAYS CROSSWAYS CROSSWAYS CROSSWAYS CROSSWAYS TRAIL
CRANBERRY CROSSWAYS CROSSWAYS CROSSWAYS CROSSWAYS CROSSWAYS CROSSWAYS CROSSWAYS CIRCLE
CRANBERRY CROSSWAYS CROSSWAYS CROSSWAYS CROSSWAYS CROSSWAYS CROSSWAYS CROSSWAYS PATH
CRANBERRY CROSSWAYS CROSSWAYS CROSSWAYS CROSSWAYS CROSSWAYS CROSSWAYS CROSSWAYS WALK
CRANBERRY CROSSWAYS CROSSWAYS CROSSWAYS CROSSWAYS CROSSWAYS CROSSWAYS CROSSWAYS ROAD
CRANBERRY CROSSWAYS CROSSWAYS CROSSWAYS CROSSWAYS CROSSWAYS CROSSWAYS CROSSWAYS STREET
CRANBERRY CROSSWAYS CROSSWAYS CROSSWAYS CROSSWAYS CROSSWAYS CROSSWAYS CROSSWAYS AVENUE
CRANBERRY CROSSWAYS CROSSWAYS CROSSWAYS CROSSWAYS CROSSWAYS CROSSWAYS CROSSWAYS BOULEVARD
CRANBERRY CROSSWAYS CROSSWAYS CROSSWAYS CROSSWAYS CROSSWAYS CROSSWAYS CROSSWAYS PARKWAY
CRANBERRY CROSSWAYS CROSSWAYS CROSSWAYS CROSSWAYS CROSSWAYS CROSSWAYS CROSSWAYS HIGHWAY
CRANBERRY CROSSWAYS CROSSWAYS CROSSWAYS CROSSWAYS CROSSWAYS CROSSWAYS CROSSWAYS FREEWAY
CRANBERRY CROSSWAYS CROSSWAYS CROSSWAYS CROSSWAYS CROSSWAYS CROSSWAYS CROSSWAYS EXPRESSWAY
CRANBERRY CROSSWAYS CROSSWAYS CROSSWAYS CROSSWAYS CROSSWAYS CROSSWAYS CROSSWAYS TURNPIKE
CRANBERRY CROSSWAYS CROSSWAYS CROSSWAYS CROSSWAYS CROSSWAYS CROSSWAYS CROSSWAYS TOLLWAY
CRANBERRY CROSSWAYS CROSSWAYS CROSSWAYS CROSSWAYS CROSSWAYS CROSSWAYS CROSSWAYS BYPASS
CRANBERRY CROSSWAYS CROSSWAYS CROSSWAYS CROSSWAYS CROSSWAYS CROSSWAYS CROSSWAYS BELTWAY
CRANBERRY CROSSWAYS CROSSWAYS CROSSWAYS CROSSWAYS CROSSWAYS CROSSWAYS CROSSWAYS RING ROAD
CRANBERRY CROSSWAYS CROSSWAYS CROSSWAYS CROSSWAYS CROSSWAYS CROSSWAYS CROSSWAYS LOOP
CRANBERRY CROSSWAYS CROSSWAYS CROSSWAYS CROSSWAYS CROSSWAYS CROSSWAYS CROSSWAYS CIRCLE
CRANBERRY CROSSWAYS CROSSWAYS CROSSWAYS CROSSWAYS CROSSWAYS CROSSWAYS CROSSWAYS SQUARE
CRANBERRY CROSSWAYS CROSSWAYS CROSSWAYS CROSSWAYS CROSSWAYS CROSSWAYS CROSSWAYS PLAZA
CRANBERRY CROSSWAYS CROSSWAYS CROSSWAYS CROSSWAYS CROSSWAYS CROSSWAYS CROSSWAYS MALL
CRANBERRY CROSSWAYS CROSSWAYS CROSSWAYS CROSSWAYS CROSSWAYS CROSSWAYS CROSSWAYS CENTRE
CRANBERRY CROSSWAYS CROSSWAYS CROSSWAYS CROSSWAYS CROSSWAYS CROSSWAYS CROSSWAYS CENTER
CRANBERRY CROSSWAYS CROSSWAYS CROSSWAYS CROSSWAYS CROSSWAYS CROSSWAYS CROSSWAYS HUB
CRANBERRY CROSSWAYS CROSSWAYS CROSSWAYS CROSSWAYS CROSSWAYS CROSSWAYS CROSSWAYS NODE
CRANBERRY CROSSWAYS CROSSWAYS CROSSWAYS CROSSWAYS CROSSWAYS CROSSWAYS CROSSWAYS JUNCTION
CRANBERRY CROSSWAYS CROSSWAYS CROSSWAYS CROSSWAYS CROSSWAYS CROSSWAYS CROSSWAYS INTERSECTION
CRANBERRY CROSSWAYS CROSSWAYS CROSSWAYS CROSSWAYS CROSSWAYS CROSSWAYS CROSSWAYS CROSSING
CRANBERRY CROSSWAYS CROSSWAYS CROSSWAYS CROSSWAYS CROSSWAYS CROSSWAYS CROSSWAYS CROSSROADS
CRANBERRY CROSSWAYS CROSSWAYS CROSSWAYS CROSSWAYS CROSSWAYS CROSSWAYS CROSSWAYS CROSSWAYS
CRANBERRY CROSSWAYS CROSSWAYS CROSSWAYS CROSSWAYS CROSSWAYS CROSSWAYS CROSSWAYS CROSSWAYS BOULEVARD
CRANBERRY CROSSWAYS CROSSWAYS CROSSWAYS CROSSWAYS CROSSWAYS CROSSWAYS CROSSWAYS CROSSWAYS DRIVE
CRANBERRY CROSSWAYS CROSSWAYS CROSSWAYS CROSSWAYS CROSSWAYS CROSSWAYS CROSSWAYS CROSSWAYS LANE
CRANBERRY CROSSWAYS CROSSWAYS CROSSWAYS CROSSWAYS CROSSWAYS CROSSWAYS CROSSWAYS CROSSWAYS PLACE
CRANBERRY CROSSWAYS CROSSWAYS CROSSWAYS CROSSWAYS CROSSWAYS CROSSWAYS CROSSWAYS CROSSWAYS COURT
CRANBERRY CROSSWAYS CROSSWAYS CROSSWAYS CROSSWAYS CROSSWAYS CROSSWAYS CROSSWAYS CROSSWAYS GATE
CRANBERRY CROSSWAYS CROSSWAYS CROSSWAYS CROSSWAYS CROSSWAYS CROSSWAYS CROSSWAYS CROSSWAYS TRAIL
CRANBERRY CROSSWAYS CROSSWAYS CROSSWAYS CROSSWAYS CROSSWAYS CROSSWAYS CROSSWAYS CROSSWAYS CIRCLE
CRANBERRY CROSSWAYS CROSSWAYS CROSSWAYS CROSSWAYS CROSSWAYS CROSSWAYS CROSSWAYS CROSSWAYS PATH
CRANBERRY CROSSWAYS CROSSWAYS CROSSWAYS CROSSWAYS CROSSWAYS CROSSWAYS CROSSWAYS CROSSWAYS WALK
CRANBERRY CROSSWAYS CROSSWAYS CROSSWAYS CROSSWAYS CROSSWAYS CROSSWAYS CROSSWAYS CROSSWAYS ROAD
CRANBERRY CROSSWAYS CROSSWAYS CROSSWAYS CROSSWAYS CROSSWAYS CROSSWAYS CROSSWAYS CROSSWAYS STREET
CRANBERRY CROSSWAYS CROSSWAYS CROSSWAYS CROSSWAYS CROSSWAYS CROSSWAYS CROSSWAYS CROSSWAYS AVENUE
CRANBERRY CROSSWAYS CROSSWAYS CROSSWAYS CROSSWAYS CROSSWAYS CROSSWAYS CROSSWAYS CROSSWAYS BOULEVARD
CRANBERRY CROSSWAYS CROSSWAYS CROSSWAYS CROSSWAYS CROSSWAYS CROSSWAYS CROSSWAYS CROSSWAYS PARKWAY
CRANBERRY CROSSWAYS CROSSWAYS CROSSWAYS CROSSWAYS CROSSWAYS CROSSWAYS CROSSWAYS CROSSWAYS HIGHWAY
CRANBERRY CROSSWAYS CROSSWAYS CROSSWAYS CROSSWAYS CROSSWAYS CROSSWAYS CROSSWAYS CROSSWAYS FREEWAY
CRANBERRY CROSSWAYS CROSSWAYS CROSSWAYS CROSSWAYS CROSSWAYS CROSSWAYS CROSSWAYS CROSSWAYS EXPRESSWAY
CRANBERRY CROSSWAYS CROSSWAYS CROSSWAYS CROSSWAYS CROSSWAYS CROSSWAYS CROSSWAYS CROSSWAYS TURNPIKE
CRANBERRY CROSSWAYS CROSSWAYS CROSSWAYS CROSSWAYS CROSSWAYS CROSSWAYS CROSSWAYS CROSSWAYS TOLLWAY
CRANBERRY CROSSWAYS CROSSWAYS CROSSWAYS CROSSWAYS CROSSWAYS CROSSWAYS CROSSWAYS CROSSWAYS BYPASS
CRANBERRY CROSSWAYS CROSSWAYS CROSSWAYS CROSSWAYS CROSSWAYS CROSSWAYS CROSSWAYS CROSSWAYS BELTWAY
CRANBERRY CROSSWAYS CROSSWAYS CROSSWAYS CROSSWAYS CROSSWAYS CROSSWAYS CROSSWAYS CROSSWAYS RING ROAD
CRANBERRY CROSSWAYS CROSSWAYS CROSSWAYS CROSSWAYS CROSSWAYS CROSSWAYS CROSSWAYS CROSSWAYS LOOP
CRANBERRY CROSSWAYS CROSSWAYS CROSSWAYS CROSSWAYS CROSSWAYS CROSSWAYS CROSSWAYS CROSSWAYS CIRCLE
CRANBERRY CROSSWAYS CROSSWAYS CROSSWAYS CROSSWAYS CROSSWAYS CROSSWAYS CROSSWAYS CROSSWAYS SQUARE
CRANBERRY CROSSWAYS CROSSWAYS CROSSWAYS CROSSWAYS CROSSWAYS CROSSWAYS CROSSWAYS CROSSWAYS PLAZA
CRANBERRY CROSSWAYS CROSSWAYS CROSSWAYS CROSSWAYS CROSSWAYS CROSSWAYS CROSSWAYS CROSSWAYS MALL
CRANBERRY CROSSWAYS CROSSWAYS CROSSWAYS CROSSWAYS CROSSWAYS CROSSWAYS CROSSWAYS CROSSWAYS CENTRE
CRANBERRY CROSSWAYS CROSSWAYS CROSSWAYS CROSSWAYS CROSSWAYS CROSSWAYS CROSSWAYS CROSSWAYS CENTER
CRANBERRY CROSSWAYS CROSSWAYS CROSSWAYS CROSSWAYS CROSSWAYS CROSSWAYS CROSSWAYS CROSSWAYS HUB
CRANBERRY CROSSWAYS CROSSWAYS CROSSWAYS CROSSWAYS CROSSWAYS CROSSWAYS CROSSWAYS CROSSWAYS NODE
CRANBERRY CROSSWAYS CROSSWAYS CROSSWAYS CROSSWAYS CROSSWAYS CROSSWAYS CROSSWAYS CROSSWAYS JUNCTION
CRANBERRY CROSSWAYS CROSSWAYS CROSSWAYS CROSSWAYS CROSSWAYS CROSSWAYS CROSSWAYS CROSSWAYS INTERSECTION
CRANBERRY CROSSWAYS CROSSWAYS CROSSWAYS CROSSWAYS CROSSWAYS CROSSWAYS CROSSWAYS CROSSWAYS CROSSING
CRANBERRY CROSSWAYS CROSSWAYS CROSSWAYS CROSSWAYS CROSSWAYS CROSSWAYS CROSSWAYS CROSSWAYS CROSSROADS
CRANBERRY CROSSWAYS CROSSWAYS CROSSWAYS CROSSWAYS CROSSWAYS CROSSWAYS CROSSWAYS CROSSWAYS CROSSWAYS
CRANBERRY CROSSWAYS CROSSWAYS CROSSWAYS CROSSWAYS CROSSWAYS CROSSWAYS CROSSWAYS CROSSWAYS CROSSWAYS BOULEVARD
CRANBERRY CROSSWAYS CROSSWAYS CROSSWAYS CROSSWAYS CROSSWAYS CROSSWAYS CROSSWAYS CROSSWAYS CROSSWAYS DRIVE
CRANBERRY CROSSWAYS CROSSWAYS CROSSWAYS CROSSWAYS CROSSWAYS CROSSWAYS CROSSWAYS CROSSWAYS CROSSWAYS LANE
CRANBERRY CROSSWAYS CROSSWAYS CROSSWAYS CROSSWAYS CROSSWAYS CROSSWAYS CROSSWAYS CROSSWAYS CROSSWAYS PLACE
CRANBERRY CROSSWAYS CROSSWAYS CROSSWAYS CROSSWAYS CROSSWAYS CROSSWAYS CROSSWAYS CROSSWAYS CROSSWAYS COURT
CRANBERRY CROSSWAYS CROSSWAYS CROSSWAYS CROSSWAYS CROSSWAYS CROSSWAYS CROSSWAYS CROSSWAYS CROSSWAYS GATE
CRANBERRY CROSSWAYS CROSSWAYS CROSSWAYS CROSSWAYS CROSSWAYS CROSSWAYS CROSSWAYS CROSSWAYS CROSSWAYS TRAIL
CRANBERRY CROSSWAYS CROSSWAYS CROSSWAYS CROSSWAYS CROSSWAYS CRO



DISCLAIMER AND COPYRIGHT

CONTRACTOR MUST VERIFY ALL DIMENSIONS AND BE RESPONSIBLE FOR SAME. ANY DISCREPANCIES MUST BE REPORTED TO THE ENGINEER BEFORE COMMENCING WORK. DRAWINGS ARE NOT TO BE SCALED.

TATHAM ENGINEERING LIMITED CLAIMS COPYRIGHT TO THIS DRAWING WHICH MAY NOT BE USED FOR ANY PURPOSE OTHER THAN THAT PROVIDED IN THE CONTRACT BETWEEN THE OWNER/CLIENT AND THE ENGINEER WITHOUT THE EXPRESS CONSENT OF TATHAM ENGINEERING LIMITED.

BENCHMARKS

TBM1 – ELEVATION 181.032
BENCHMARK 72U311 – CONCRETE CULVERT UNDER HIGHWAY No. 26, OVER SILVER CREEK, 4.2 KM EAST OF JUNCTION OF HIGHWAY No. 26 WITH BLUE MOUNTAIN PARK ROAD, 45.4 m SOUTHEAST OF CENTRE LINE OF A SIDE ROAD, TABLET IN WEST FACE OF CULVERT AT SOUTH END, 54 cm BELOW TOP OF HEADWALL AND 24 cm NORTH OF SOUTH END OF CULVERT

SEE DRAWING DE-1 FOR LIST OF TEMPORARY BENCHMARKS.

NOTES

[redacted]

No.	REVISION DESCRIPTION	DATE
1.	1ST SUBMISSION	SEP 1/20
2.	2ND SUBMISSION	DEC 10/20
3.	3RD SUBMISSION	FEB 24/21
4.	4TH SUBMISSION	MAR 30/21
5.	5TH SUBMISSION	MAY 17/21

ENGINEER STAMP

[redacted]

WINDFALL LIMITED PARTNERSHIP
WINDFALL PHASE 5
TOWN OF THE BLUE MOUNTAINS

TATHAM ENGINEERING

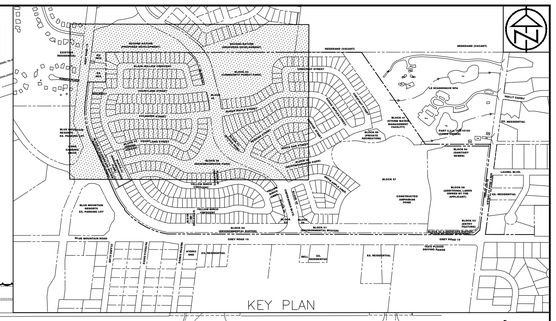
WATER DISTRIBUTION PLAN

DESIGN: BM	FILE: 111179-5	DWG:
DRAWN: BM	DATE: FEB 2021	**WAT-1**
CHECK: JPA/MJC	SCALE: 1:1000	

Drawing Name: 111179-5-WAT01.dwg, Plotted: May 18, 2021

REFER TO DRAWING PH-1
FOR PHASING LIMITS

REFER TO DRAWING OP-1
FOR SHEET ORIENTATION



[redacted]

SECOND NATURE

SECOND NATURE

3.0m WIDE MULTI-USE TRAIL

SWALE

9.2m - 500mm HDPE CULVERT @ 8.2%

28.3m - 1030 mm X 740 MM CSP ARCH CULVERT @ 0.5%

6.7m - 500 mm HDPE CULVERT @ 8.3%

EX. RES.

EX. RES.

BLACK WILLOW CRESCENT

COURTLAND STREET

GOOSEWINDS BOULEVARD

WALKWAY BLOCK

GREY ROAD 19

LIMIT OF PHASE 4 WORK

LIMIT OF PHASE 4 WORK

LIMIT OF PHASE 5 WATERMAIN

LIMIT OF PHASE 5 STORM SEWER

PROPOSED CONSTRUCTION TRAILER AREA

EXISTING CONSTRUCTION MATERIAL STORAGE AREA TO REMOVE

BLOCK 42
(COMMUNITY FOREST PARK)

CHESTNUT

SUGAR MAPLE STREET

SYCAMORE STREET

COURTLAND STREET

COURTLAND STREET

COURTLAND STREET

RED PINE STREET

WHITE OAK STREET

BLOCK 43
(NEIGHBOURHOOD PARK)

BLOCK 56
(NEIGHBOURHOOD PARK)

BLOCK 58
(NEIGHBOURHOOD PARK)

3.0m CONCRETE TRAIL

ALL BLOCK NUMBERS AND PHASE 1 LOT NUMBERS IN ACCORDANCE WITH PLAN 16M-42, DATED AUGUST 14, 2014.

PHASE 2A, 2B AND 2C LOT NUMBERS IN ACCORDANCE WITH PLAN 16M-47, DATED JANUARY 7, 2016 AND PLAN 16M-52, DATED MAY 11, 2017 AND PLAN 16M-57, DATED JANUARY 24, 2018.

PHASE 3 LOT NUMBERS IN ACCORDANCE WITH PLAN 16M-64, DATED JANUARY 22, 2019.

PHASE 4A AND 4B LOT NUMBERS IN ACCORDANCE WITH PLAN 16M-71, DATED FEBRUARY 14, 2019 AND DRAFT M-PLAN.

PHASE 5 AND PHASE 6 LOT NUMBERS IN ACCORDANCE WITH PROPOSED DRAFT PLAN BY BOUSFIELD INC., REDLINE REVISION DATED JUNE 15, 2020.

THE LINES SHOWN DIVIDING THE SEMI-DETACHED DWELLING UNITS ARE CONCEPTUAL. THE EXACT LOCATION OF THE LINE WILL BE DETERMINED UPON COMPLETION OF BUILDING CONSTRUCTION THROUGH PART LOT CONTROL.

DISCLAIMER AND COPYRIGHT

CONTRACTOR MUST VERIFY ALL DIMENSIONS AND BE RESPONSIBLE FOR SAME. ANY DISCREPANCIES MUST BE REPORTED TO THE ENGINEER BEFORE COMMENCING WORK. DRAWINGS ARE NOT TO BE SCALED.

TATHAM ENGINEERING LIMITED CLAIMS COPYRIGHT TO THIS DRAWING WHICH MAY NOT BE USED FOR ANY PURPOSE OTHER THAN THAT PROVIDED IN THE CONTRACT BETWEEN THE OWNER/CLIENT AND THE ENGINEER WITHOUT THE EXPRESS CONSENT OF TATHAM ENGINEERING LIMITED.

BENCHMARKS

TBM1 – ELEVATION 181.032
BENCHMARK 72U311 – CONCRETE CULVERT UNDER HIGHWAY No. 26, OVER SILVER CREEK, 4.2 KM EAST OF JUNCTION OF HIGHWAY No. 26 WITH BLUE MOUNTAIN PARK ROAD, 45.4 m SOUTHEAST OF CENTRE LINE OF A SIDE ROAD, TABLET IN WEST FACE OF CULVERT AT SOUTH END, 54 cm BELOW TOP OF HEADWALL AND 24 cm NORTH OF SOUTH END OF CULVERT

SEE DRAWING DE-1 FOR LIST OF TEMPORARY BENCHMARKS.

LEGEND

PROPOSED WATER SERVICE ——————

PROPOSED SANITARY SERVICE ——————

PROPOSED STORM SERVICE ——————

No.	REVISION DESCRIPTION	DATE
1.	1ST SUBMISSION	SEP 1/20
2.	2ND SUBMISSION	DEC 10/20
3.	3RD SUBMISSION	FEB 24/21
4.	4TH SUBMISSION	MAR 30/21
5.	5TH SUBMISSION	MAY 17/21

ENGINEER STAMP

[redacted]

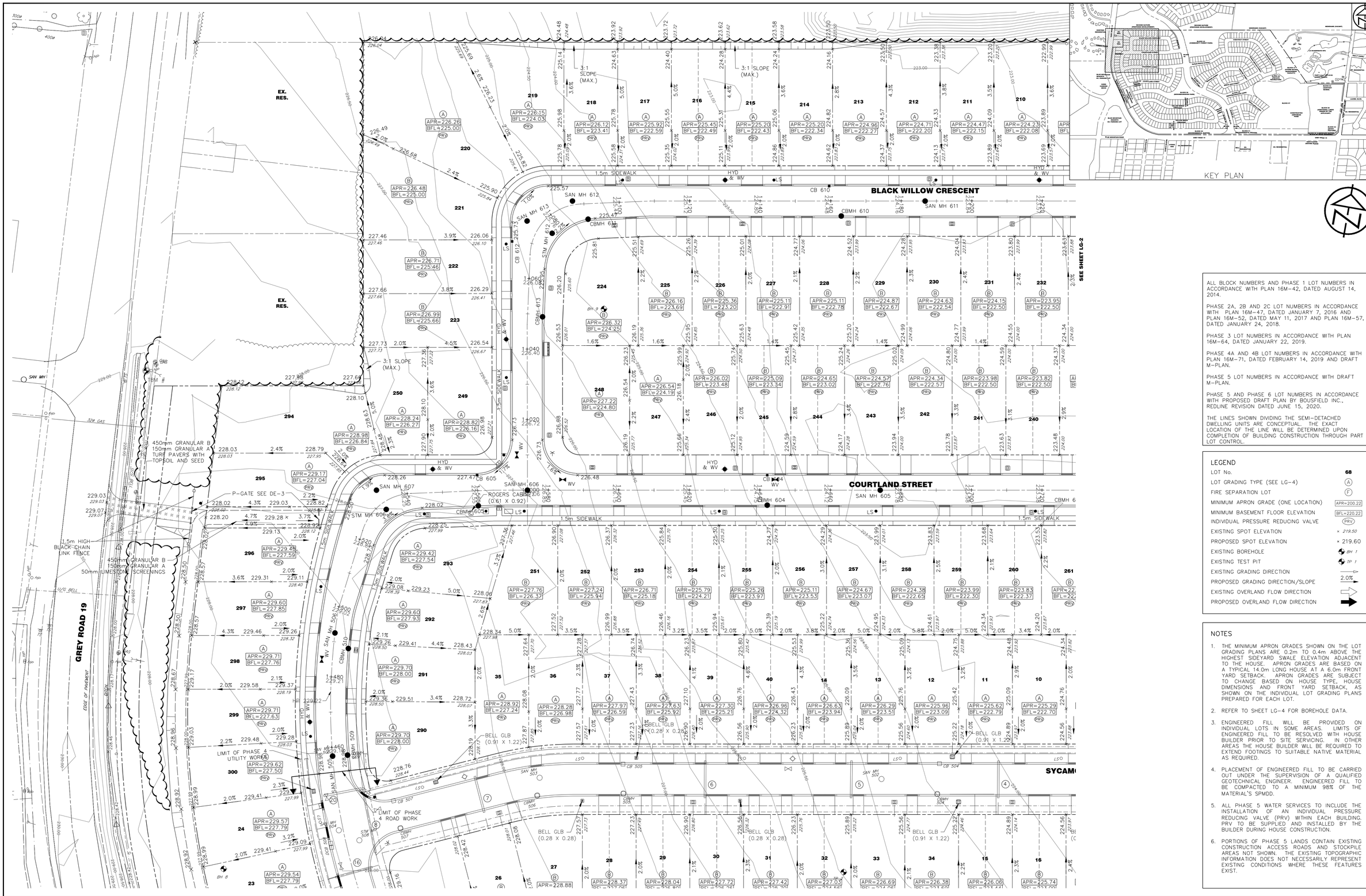
WINDFALL LIMITED PARTNERSHIP
WINDFALL PHASE 5
TOWN OF THE BLUE MOUNTAINS

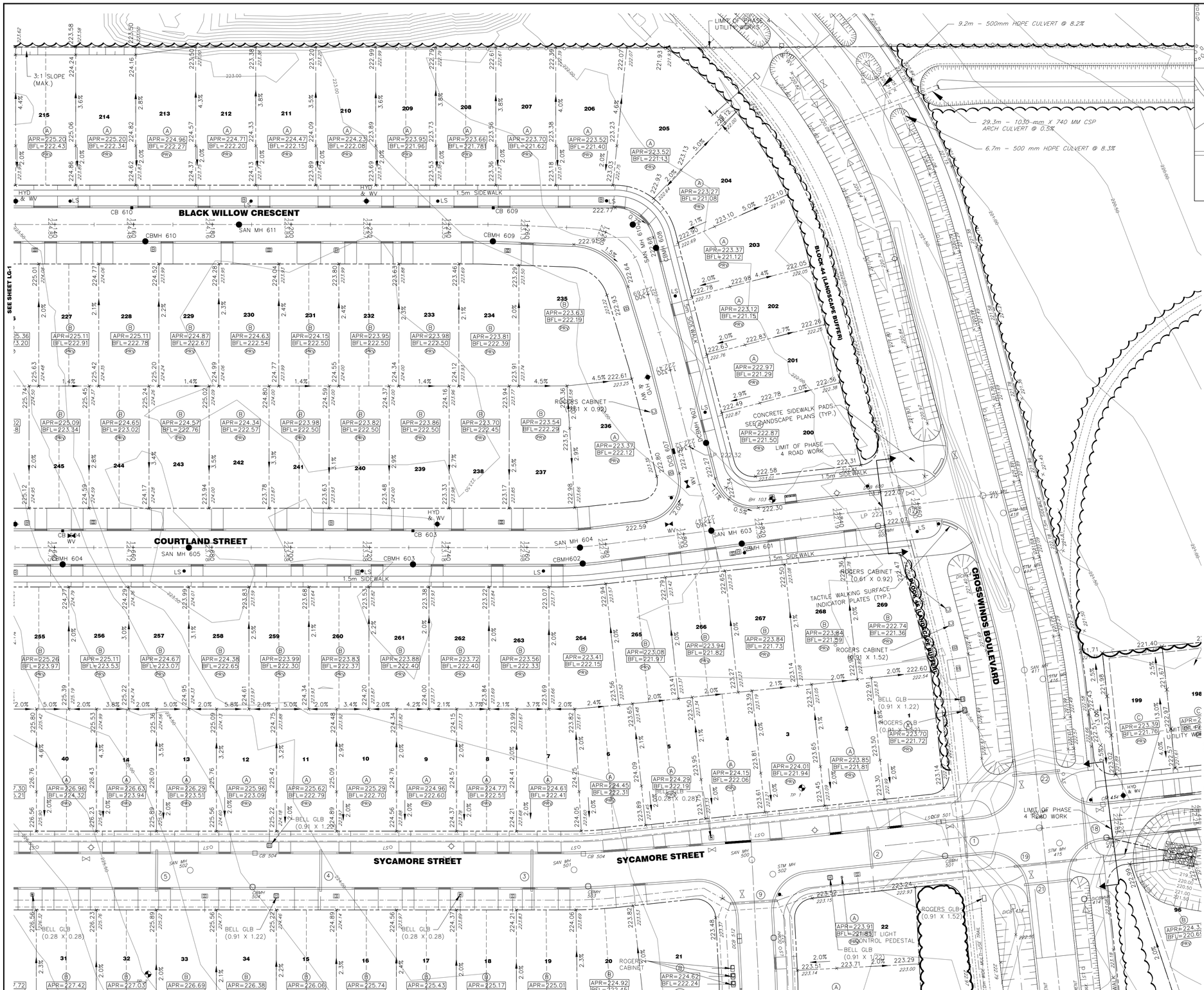
GENERAL SERVICING PLAN

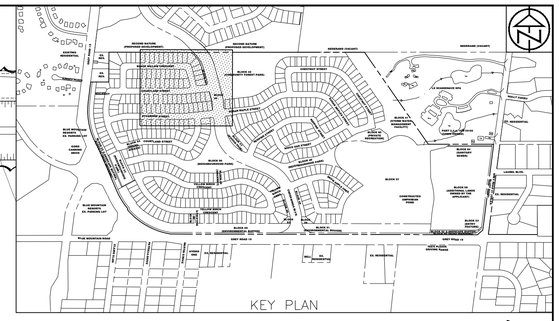
TATHAM ENGINEERING

DESIGN: BM	FILE: 111179-5	DWG:
DRAWN: BM	DATE: FEB 2021	**GS-1**
CHECK: JPA/MJC	SCALE: 1:1000	

Drawing Name: 111179-5-GS01.dwg, Plotted: May 18, 2021


BLACK WILLOW CRESCENT
COURTLAND STREET
GREY ROAD 19
SYCAMORE
EX. RES.
EX. RES.
1.5m SIDEWALK
1.5m SIDEWALK
1.5m SIDEWALK
1.5m SIDEWALK
3:1 SLOPE (MAX.)
3:1 SLOPE (MAX.)
3:1 SLOPE (MAX.)
1.5m HIGH BLACK CHAIN LINK FENCE
450mm GRANULAR B
150mm GRANULAR A
50mm LIMESTONE SCREENINGS
450mm GRANULAR B
150mm GRANULAR A
TURF PAVERS WITH TOPSOIL AND SEED
P-GATE SEE DE-3
LIMIT OF PHASE 4 UTILITY WORKS
LIMIT OF PHASE 4 ROAD WORK
SEE SHEET LG-2
SAN MH 611
SAN MH 612
SAN MH 613
SAN MH 607
SAN MH 606
SAN MH 605
SAN MH 504
SAN MH 503
SAN MH 502
CBMH 610
CBMH 611
CBMH 612
CBMH 613
CBMH 604
CBMH 605
CBMH 606
CBMH 607
CBMH 504
CBMH 506
CBMH 507
CB 610
CB 612
CB 605
CB 604
CB 505
CB 504
STM MH 606
STM MH 509
STM MH 508
STM MH 507
ROGERS CABLE (0.61 X 0.92)
BELL GLB (0.91 X 1.22)
BELL GLB (0.28 X 0.28)
BELL GLB (0.28 X 0.28)
BELL GLB (0.91 X 1.22)
BELL GLB (0.28 X 0.28)
HYD & WV
LS
LSO
WV
TBM #
BH 8
BH 9
1:060
1:040
1:020
1:480
1:460
1:320
1:500
1:440
1:100
1:120
1:140
1:180
1:160
1:200
1:220
1:240
1:260
1:280
1:300
1:340
1:360
1:380
1:400
1:420
1:440
1:460
1:480
1:500
1:520
1:540
1:560
1:580
1:600
1:620
1:640
1:660
1:680
1:700
1:720
1:740
1:760
1:780
1:800
1:820
1:840
1:860
1:880
1:900
1:920
1:940
1:960
1:980
2:000
2:020
2:040
2:060
2:080
2:100
2:120





ALL BLOCK NUMBERS AND PHASE 1 LOT NUMBERS IN ACCORDANCE WITH PLAN 16M-42, DATED AUGUST 14, 2014.

PHASE 2A, 2B AND 2C LOT NUMBERS IN ACCORDANCE WITH PLAN 16M-47, DATED JANUARY 7, 2016 AND PLAN 16M-52, DATED MAY 11, 2017 AND PLAN 16M-57, DATED JANUARY 24, 2018.

PHASE 3 LOT NUMBERS IN ACCORDANCE WITH PLAN 16M-64, DATED JANUARY 22, 2019.

PHASE 4A AND 4B LOT NUMBERS IN ACCORDANCE WITH PLAN 16M-71, DATED FEBRUARY 14, 2019 AND DRAFT M-PLAN.

PHASE 5 LOT NUMBERS IN ACCORDANCE WITH DRAFT M-PLAN.

PHASE 5 AND PHASE 6 LOT NUMBERS IN ACCORDANCE WITH PROPOSED DRAFT PLAN BY BOUSFIELD INC., REDLINE REVISION DATED JUNE 15, 2020.

THE LINES SHOWN DIVIDING THE SEMI-DETACHED DWELLING UNITS ARE CONCEPTUAL. THE EXACT LOCATION OF THE LINE WILL BE DETERMINED UPON COMPLETION OF BUILDING CONSTRUCTION THROUGH PART LOT CONTROL.

LEGEND

LOT No.	68
LOT GRADING TYPE (SEE LG-4)	(A)
FIRE SEPARATION LOT	(F)
MINIMUM APRON GRADE (ONE LOCATION)	APR=200.22
MINIMUM BASEMENT FLOOR ELEVATION	BFL=220.22
INDIVIDUAL PRESSURE REDUCING VALVE	(PRV)
EXISTING SPOT ELEVATION	× 219.50
PROPOSED SPOT ELEVATION	× 219.60
EXISTING BOREHOLE	BH 1
EXISTING TEST PIT	TP 1
EXISTING GRADING DIRECTION	
PROPOSED GRADING DIRECTION/SLOPE	2.0%
EXISTING OVERLAND FLOW DIRECTION	
PROPOSED OVERLAND FLOW DIRECTION	

NOTES

1. THE MINIMUM APRON GRADES SHOWN ON THE LOT GRADING PLANS ARE 0.2m TO 0.4m ABOVE THE HIGHEST SIDEYARD SWALE ELEVATION ADJACENT TO THE HOUSE. APRON GRADES ARE BASED ON A TYPICAL 14.0m LONG HOUSE AT A 6.0m FRONT YARD SETBACK. APRON GRADES ARE SUBJECT TO CHANGE BASED ON HOUSE TYPE, HOUSE DIMENSIONS AND FRONT YARD SETBACK, AS SHOWN ON THE INDIVIDUAL LOT GRADING PLANS PREPARED FOR EACH LOT.
2. REFER TO SHEET LG-4 FOR BOREHOLE DATA.
3. ENGINEERED FILL WILL BE PROVIDED ON INDIVIDUAL LOTS IN SOME AREAS. LIMITS OF ENGINEERED FILL TO BE RESOLVED WITH HOUSE BUILDER PRIOR TO SITE SERVICING. IN OTHER AREAS THE HOUSE BUILDER WILL BE REQUIRED TO EXTEND FOOTINGS TO SUITABLE NATIVE MATERIAL AS REQUIRED.
4. PLACEMENT OF ENGINEERED FILL TO BE CARRIED OUT UNDER THE SUPERVISION OF A QUALIFIED GEOTECHNICAL ENGINEER. ENGINEERED FILL TO BE COMPACTED TO A MINIMUM 98% OF THE MATERIAL'S SPMDD.
5. ALL PHASE 5 WATER SERVICES TO INCLUDE THE INSTALLATION OF AN INDIVIDUAL PRESSURE REDUCING VALVE (PRV) WITHIN EACH BUILDING. PRV TO BE SUPPLIED AND INSTALLED BY THE BUILDER DURING HOUSE CONSTRUCTION.
6. PORTIONS OF PHASE 5 LANDS CONTAIN EXISTING CONSTRUCTION ACCESS ROADS AND STOCKPILE AREAS NOT SHOWN. THE EXISTING TOPOGRAPHIC INFORMATION DOES NOT NECESSARILY REPRESENT EXISTING CONDITIONS WHERE THESE FEATURES EXIST.

DISCLAIMER AND COPYRIGHT

CONTRACTOR MUST VERIFY ALL DIMENSIONS AND BE RESPONSIBLE FOR SAME. ANY DISCREPANCIES MUST BE REPORTED TO THE ENGINEER BEFORE COMMENCING WORK. DRAWINGS ARE NOT TO BE SCALED.

TATHAM ENGINEERING LIMITED CLAIMS COPYRIGHT TO THIS DRAWING WHICH MAY NOT BE USED FOR ANY PURPOSE OTHER THAN THAT PROVIDED IN THE CONTRACT BETWEEN THE OWNER/CLIENT AND THE ENGINEER WITHOUT THE EXPRESS CONSENT OF TATHAM ENGINEERING LIMITED.

BENCHMARKS

TBM1 – ELEVATION 181.032
BENCHMARK 72U311 – CONCRETE CULVERT UNDER HIGHWAY No. 26, OVER SILVER CREEK, 4.2 KM EAST OF JUNCTION OF HIGHWAY No. 26 WITH BLUE MOUNTAIN PARK ROAD, 45.4 m SOUTHEAST OF CENTRE LINE OF A SIDE ROAD, TABLET IN WEST FACE OF CULVERT AT SOUTH END, 54 cm BELOW TOP OF HEADWALL AND 24 cm NORTH OF SOUTH END OF CULVERT

SEE DRAWING DE-1 FOR LIST OF TEMPORARY BENCHMARKS.

NOTES

[redacted]

No.	REVISION DESCRIPTION	DATE
1.	1ST SUBMISSION	SEP 1/20
2.	2ND SUBMISSION	DEC 10/20
3.	3RD SUBMISSION	FEB 24/21
4.	4TH SUBMISSION	MAR 30/21
5.	5TH SUBMISSION	MAY 17/21

ENGINEER STAMP

[redacted]

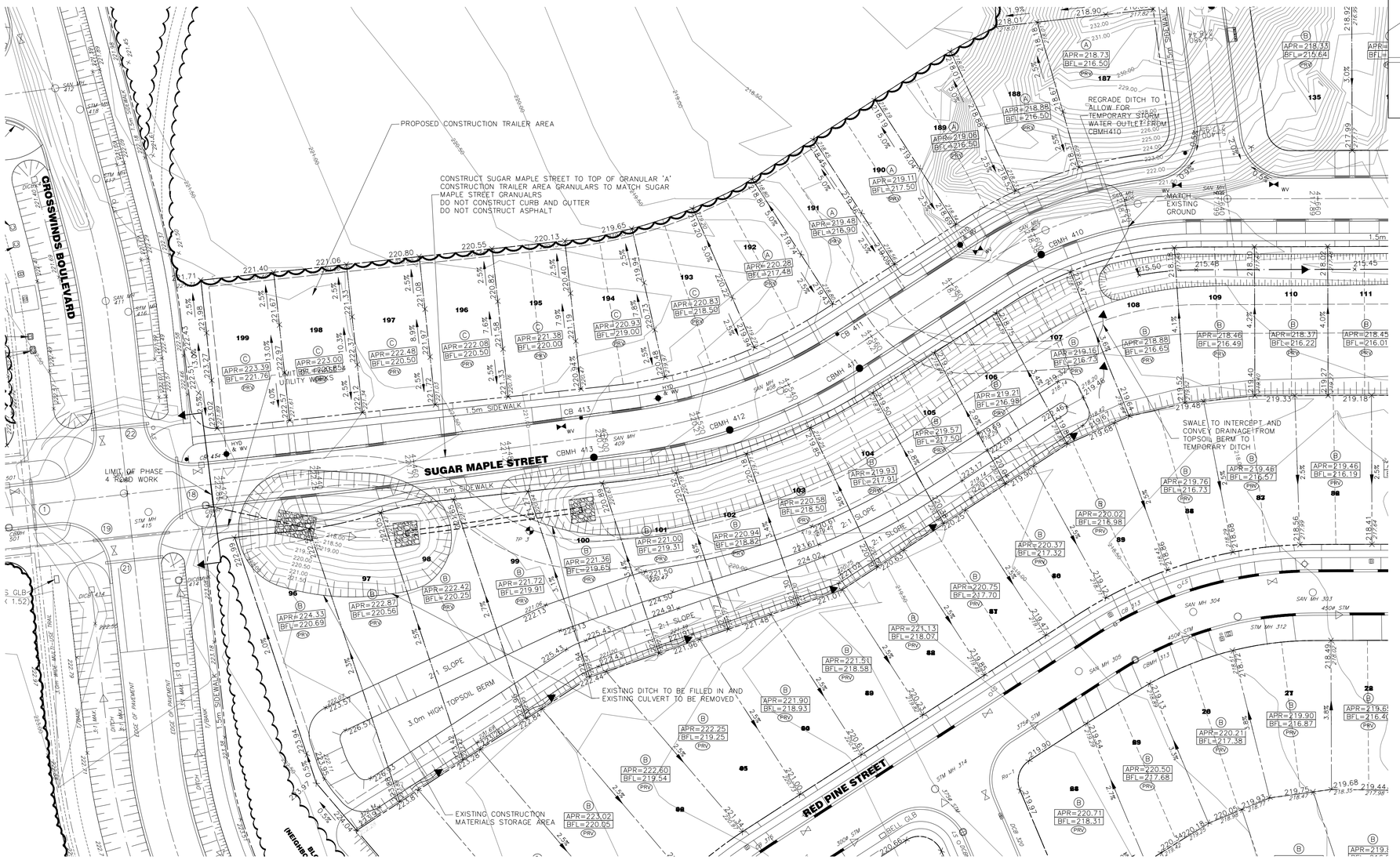
WINDFALL LIMITED PARTNERSHIP
WINDFALL PHASE 5
TOWN OF THE BLUE MOUNTAINS

TATHAM ENGINEERING

LOT GRADING PLAN

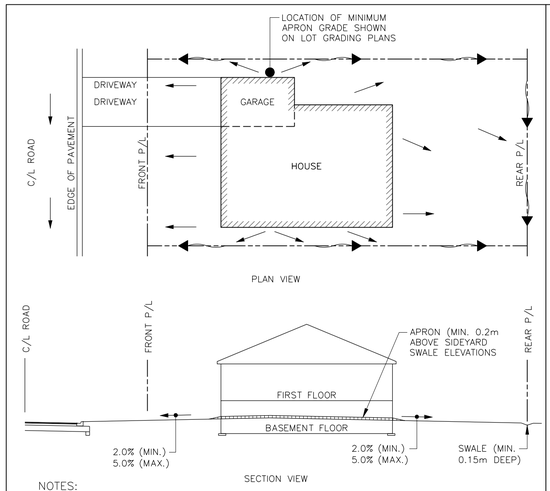
DESIGN: BM	FILE: 111179-5	DWG: LG-2
DRAWN: BM	DATE: FEB 2021	
CHECK: JPA/MJC	SCALE: 1:500	

Drawing Name: 111179-5-LG01.dwg, Plotted: May 18, 2021


PROPOSED CONSTRUCTION TRAILER AREA
CONSTRUCT SUGAR MAPLE STREET TO TOP OF GRANULAR 'A'
CONSTRUCTION TRAILER AREA GRANULARS TO MATCH SUGAR
MAPLE STREET GRANUALRS
DO NOT CONSTRUCT CURB AND GUTTER
DO NOT CONSTRUCT ASPHALT
REGRADE DITCH TO ALLOW FOR TEMPORARY STORM WATER OUTLET FROM CBMH410
MATCH EXISTING GROUND
SWALE TO INTERCEPT AND CONVEY DRAINAGE FROM TOPSOIL BERM TO TEMPORARY DITCH
EXISTING DITCH TO BE FILLED IN AND EXISTING CULVERT TO BE REMOVED
EXISTING CONSTRUCTION MATERIALS STORAGE AREA
LIMIT OF PHASE 4 ROAD WORK
LIMIT OF PHASE 5 UTILITY WORKS
SEE SHEET LG-2
CROSSWINDS BOULEVARD
SUGAR MAPLE STREET
RED PINE STREET
3.0m HIGH TOPSOIL BERM
2:1 SLOPE
1.5m SIDEWALK
CBMH 410
CBMH 411
CBMH 412
CBMH 413
CB 411
CB 413
SAN MH 409
SAN MH 410
SAN MH 411
SAN MH 303
SAN MH 304
SAN MH 305
STM MH 312
STM MH 313
STM MH 314
STM MH 415
STM MH 416
STM MH 417
STM MH 418
DICB 414
DICB 412
DICB 413
DICB 415
DICB 416
DICB 417
DICB 418
DICB 419
DICB 420
DICB 421
DICB 422
DICB 423
DICB 424
DICB 425
DICB 426
DICB 427
DICB 428
DICB 429
DICB 430
DICB 431
DICB 432
DICB 433
DICB 434
DICB

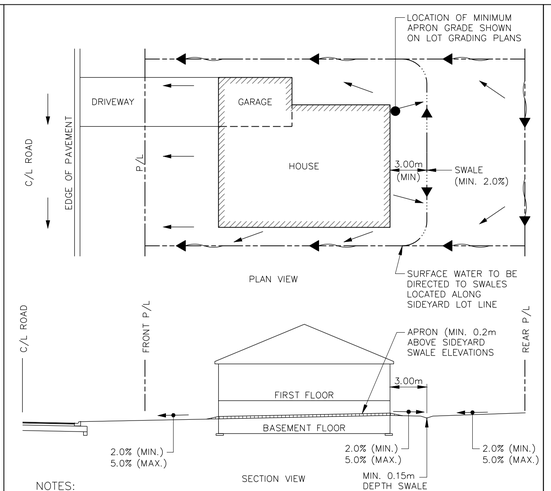
REFERENCE NUMBER	EX. GROUND SURFACE ELEV. (m)	SUGGESTED DEEPEST LOWER FLOOR LEVEL	
		DEPTH	ELEVATION
BH1	216.8	1.0	215.8
BH2	223.0	1.5	221.5
BH3	223.3	1.5	221.8
BH4	222.1	1.5	220.6
BH5	223.2	1.5	221.7
BH6	227.2	0.5	226.7
BH7	228.0	0.5	227.5
BH8	227.9	0.5	227.4
BH9	225.6	1.5	224.1
BHS1	215.9	1.5	214.4
BHS2	215.3	0.5	214.8
BHS3	216.0	0.5	215.5
BHS4	216.5	1.5	215.0
BHS5	216.1	0.0	216.1
BH101	226.5	1.5	225.0
BH102	223.4	1.5	221.9
BH103	223.1	1.5	221.6
BH104	219.6	1.5	218.1
BH105	218.0	1.0	217.0
BH106	213.4	1.0	212.4
TP1	223.2	1.5	221.7
TP2	225.6	1.5	224.1
TP3	221.2	1.5	219.7
TP4	216.2	0.5	215.7
TP5	222.5	1.5	221.0
TP6	227.0	1.0	226.0
TP7	222.2	1.5	220.7
TP8	212.5	1.0	211.5

DATA TAKEN FROM PAGE 9 OF SUPPLEMENTARY GEOTECHNICAL INVESTIGATION – PROPOSED WINDFALL DEVELOPMENT, PREPARED BY TERRAPROBE INC., DATED NOVEMBER 14, 2011, FILE No. 31-11-7117(A)



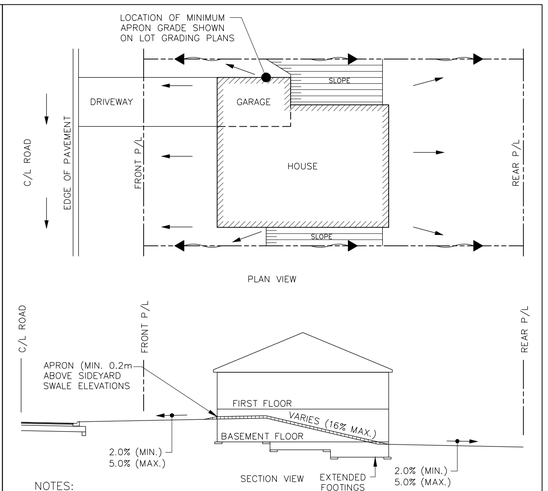
NOTES:
1. MUNICIPAL SIDEWALKS NOT SHOWN.
2. SHAPE, SIZE AND LOCATION OF HOUSE AND GARAGE SHOWN IS CONCEPTUAL.
3. DRIVEWAY AND GARAGE MAY BE ON OPPOSITE SIDE OF LOT.
4. SWALES ALONG THE REAR PROPERTY LINE ARE NOT REQUIRED WHERE CONTINUOUS POSITIVE DRAINAGE CAN BE ACHIEVED. ALTERNATIVE TREATMENT MAY BE REQUIRED FOR LOTS BACKING ONTO PARK BLOCKS OR ENVIRONMENTAL BUFFERS (I.E. RETAINING WALL OR SLOPE).
5. INDIVIDUAL LOT GRADING PLANS TO BE PREPARED AND APPROVED BY ENGINEER PRIOR TO CONSTRUCTION. CONTRACTOR TO REFER TO THE APPROVED PLAN FOR FINAL GRADING DETAILS.

TYPICAL SPLIT LOT DRAINAGE WITH ATTACHED GARAGE
TYPE – A
NTS



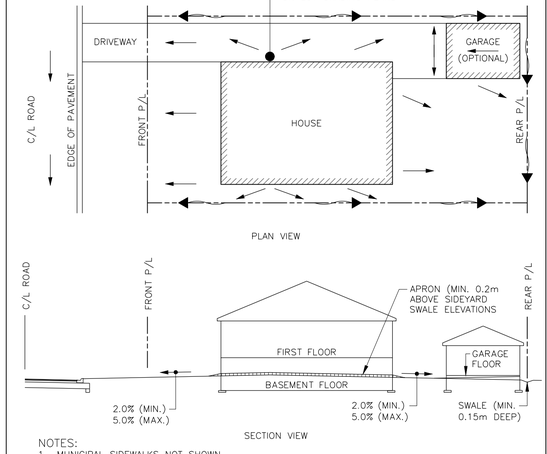
NOTES:
1. MUNICIPAL SIDEWALKS NOT SHOWN.
2. SHAPE, SIZE AND LOCATION OF HOUSE AND GARAGE SHOWN IS CONCEPTUAL.
3. DRIVEWAY AND GARAGE MAY BE ON OPPOSITE SIDE OF LOT.
4. SWALES ALONG THE REAR PROPERTY LINE ARE NOT REQUIRED WHERE CONTINUOUS POSITIVE DRAINAGE CAN BE ACHIEVED. ALTERNATIVE TREATMENT MAY BE REQUIRED FOR LOTS BACKING ONTO PARK BLOCKS OR ENVIRONMENTAL BUFFERS (I.E. RETAINING WALL OR SLOPE).
5. INDIVIDUAL LOT GRADING PLANS TO BE PREPARED AND APPROVED BY ENGINEER PRIOR TO CONSTRUCTION. CONTRACTOR TO REFER TO THE APPROVED PLAN FOR FINAL GRADING DETAILS.

TYPICAL REAR TO FRONT LOT DRAINAGE WITH ATTACHED GARAGE
TYPE – B
NTS



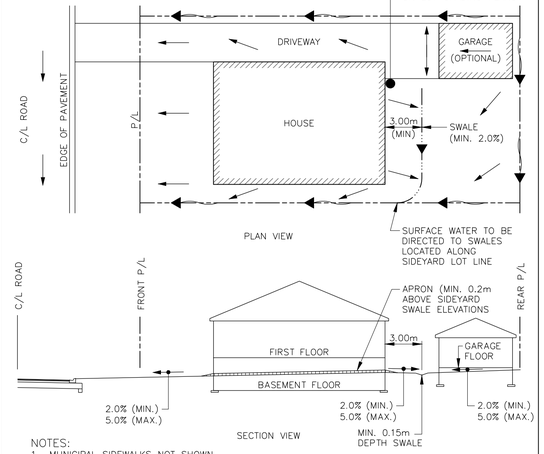
NOTES:
1. MUNICIPAL SIDEWALKS NOT SHOWN.
2. SHAPE, SIZE AND LOCATION OF HOUSE AND GARAGE SHOWN IS CONCEPTUAL.
3. DRIVEWAY AND GARAGE MAY BE ON OPPOSITE SIDE OF LOT.
4. SWALES ALONG THE REAR PROPERTY LINE ARE NOT REQUIRED WHERE CONTINUOUS POSITIVE DRAINAGE CAN BE ACHIEVED. ALTERNATIVE TREATMENT MAY BE REQUIRED FOR LOTS BACKING ONTO PARK BLOCKS OR ENVIRONMENTAL BUFFERS (I.E. RETAINING WALL OR SLOPE).
5. INDIVIDUAL LOT GRADING PLANS TO BE PREPARED AND APPROVED BY ENGINEER PRIOR TO CONSTRUCTION. CONTRACTOR TO REFER TO THE APPROVED PLAN FOR FINAL GRADING DETAILS.

TYPICAL SPLIT LOT DRAINAGE WITH WALKOUT/LOOKOUT HOUSE TYPE
TYPE – C
NTS



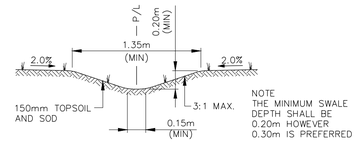
NOTES:
1. MUNICIPAL SIDEWALKS NOT SHOWN.
2. SHAPE, SIZE AND LOCATION OF HOUSE AND GARAGE SHOWN IS CONCEPTUAL.
3. DRIVEWAY AND GARAGE MAY BE ON OPPOSITE SIDE OF LOT.
4. SWALES ALONG THE REAR PROPERTY LINE ARE NOT REQUIRED WHERE CONTINUOUS POSITIVE DRAINAGE CAN BE ACHIEVED. ALTERNATIVE TREATMENT MAY BE REQUIRED FOR LOTS BACKING ONTO PARK BLOCKS OR ENVIRONMENTAL BUFFERS (I.E. RETAINING WALL OR SLOPE).
5. INDIVIDUAL LOT GRADING PLANS TO BE PREPARED AND APPROVED BY ENGINEER PRIOR TO CONSTRUCTION. CONTRACTOR TO REFER TO THE APPROVED PLAN FOR FINAL GRADING DETAILS.

TYPICAL SPLIT LOT DRAINAGE WITH REAR GARAGE
TYPE – A
NTS

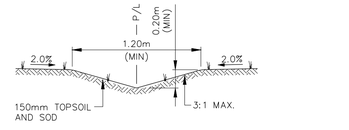


NOTES:
1. MUNICIPAL SIDEWALKS NOT SHOWN.
2. SHAPE, SIZE AND LOCATION OF HOUSE AND GARAGE SHOWN IS CONCEPTUAL.
3. DRIVEWAY AND GARAGE MAY BE ON OPPOSITE SIDE OF LOT.
4. SWALES ALONG THE REAR PROPERTY LINE ARE NOT REQUIRED WHERE CONTINUOUS POSITIVE DRAINAGE CAN BE ACHIEVED. ALTERNATIVE TREATMENT MAY BE REQUIRED FOR LOTS BACKING ONTO PARK BLOCKS OR ENVIRONMENTAL BUFFERS (I.E. RETAINING WALL OR SLOPE).
5. INDIVIDUAL LOT GRADING PLANS TO BE PREPARED AND APPROVED BY ENGINEER PRIOR TO CONSTRUCTION. CONTRACTOR TO REFER TO THE APPROVED PLAN FOR FINAL GRADING DETAILS.

TYPICAL REAR TO FRONT LOT DRAINAGE WITH REAR GARAGE
TYPE – B
NTS



TYPICAL SIDE AND REAR YARD SWALE DETAIL
NTS



TYPICAL SIDE AND REAR YARD SWALE DETAIL
ADJACENT TO GARAGE AND DRIVEWAY
NTS

DISCLAIMER AND COPYRIGHT

CONTRACTOR MUST VERIFY ALL DIMENSIONS AND BE RESPONSIBLE FOR SAME. ANY DISCREPANCIES MUST BE REPORTED TO THE ENGINEER BEFORE COMMENCING WORK. DRAWINGS ARE NOT TO BE SCALED.

TATHAM ENGINEERING LIMITED CLAIMS COPYRIGHT TO THIS DRAWING WHICH MAY NOT BE USED FOR ANY PURPOSE OTHER THAN THAT PROVIDED IN THE CONTRACT BETWEEN THE OWNER/CLIENT AND THE ENGINEER WITHOUT THE EXPRESS CONSENT OF TATHAM ENGINEERING LIMITED.

BENCHMARKS

TBM1 – ELEVATION 181.032
BENCHMARK 72U311 – CONCRETE CULVERT UNDER HIGHWAY No. 26, OVER SILVER CREEK, 4.2 KM EAST OF JUNCTION OF HIGHWAY No. 26 WITH BLUE MOUNTAIN PARK ROAD, 45.4 m SOUTHEAST OF CENTRE LINE OF A SIDE ROAD, TABLET IN WEST FACE OF CULVERT AT SOUTH END, 54 cm BELOW TOP OF HEADWALL AND 24 cm NORTH OF SOUTH END OF CULVERT

SEE DRAWING DE-1 FOR LIST OF TEMPORARY BENCHMARKS.

NOTES

[redacted]

No.	REVISION DESCRIPTION	DATE
1.	1ST SUBMISSION	SEP 1/20
2.	2ND SUBMISSION	DEC 10/20
3.	3RD SUBMISSION	FEB 24/21
4.	4TH SUBMISSION	MAR 30/21
5.	5TH SUBMISSION	MAY 17/21

ENGINEER STAMP [redacted]

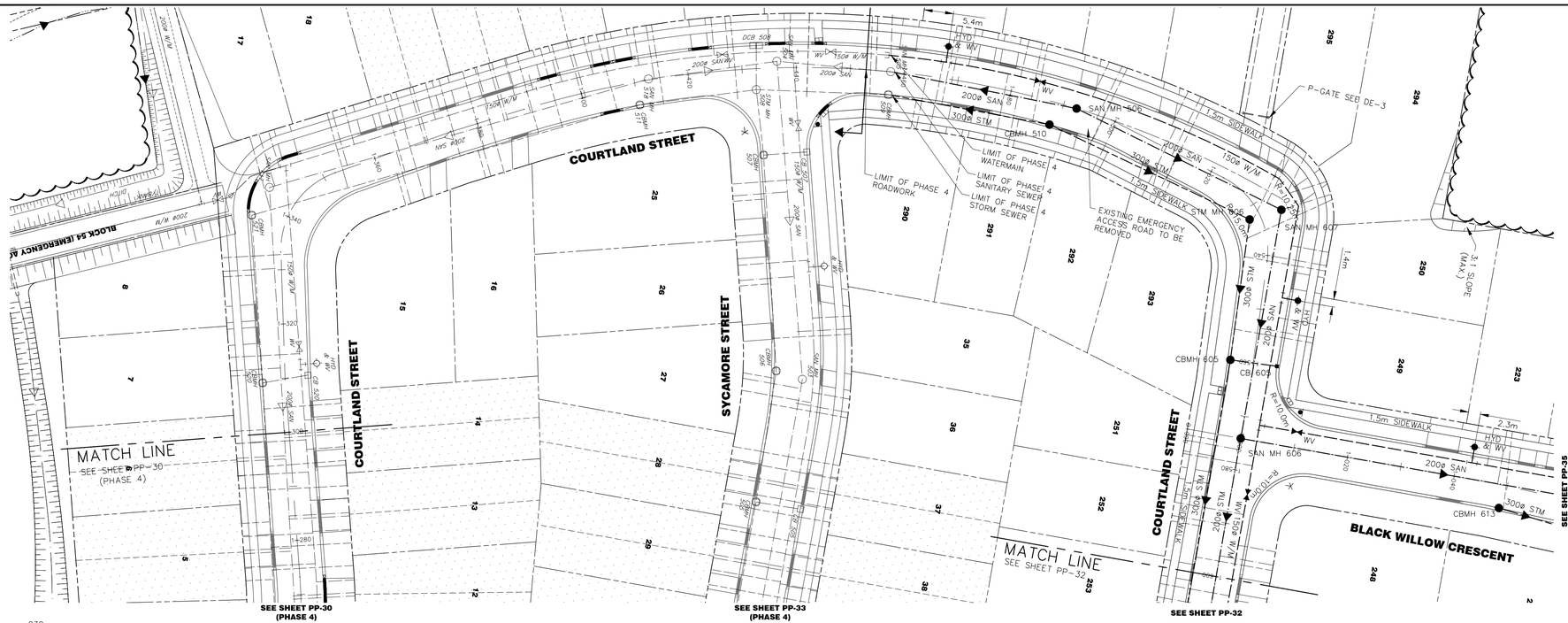
WINDFALL LIMITED PARTNERSHIP
WINDFALL PHASE 5
TOWN OF THE BLUE MOUNTAINS

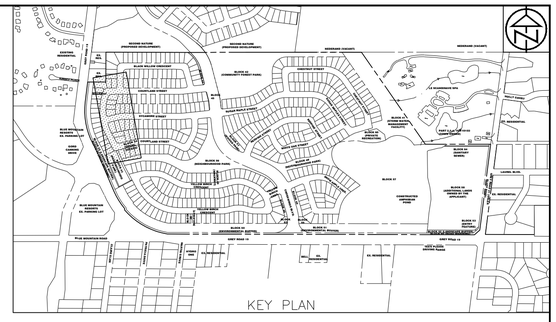
LOT GRADING DETAILS

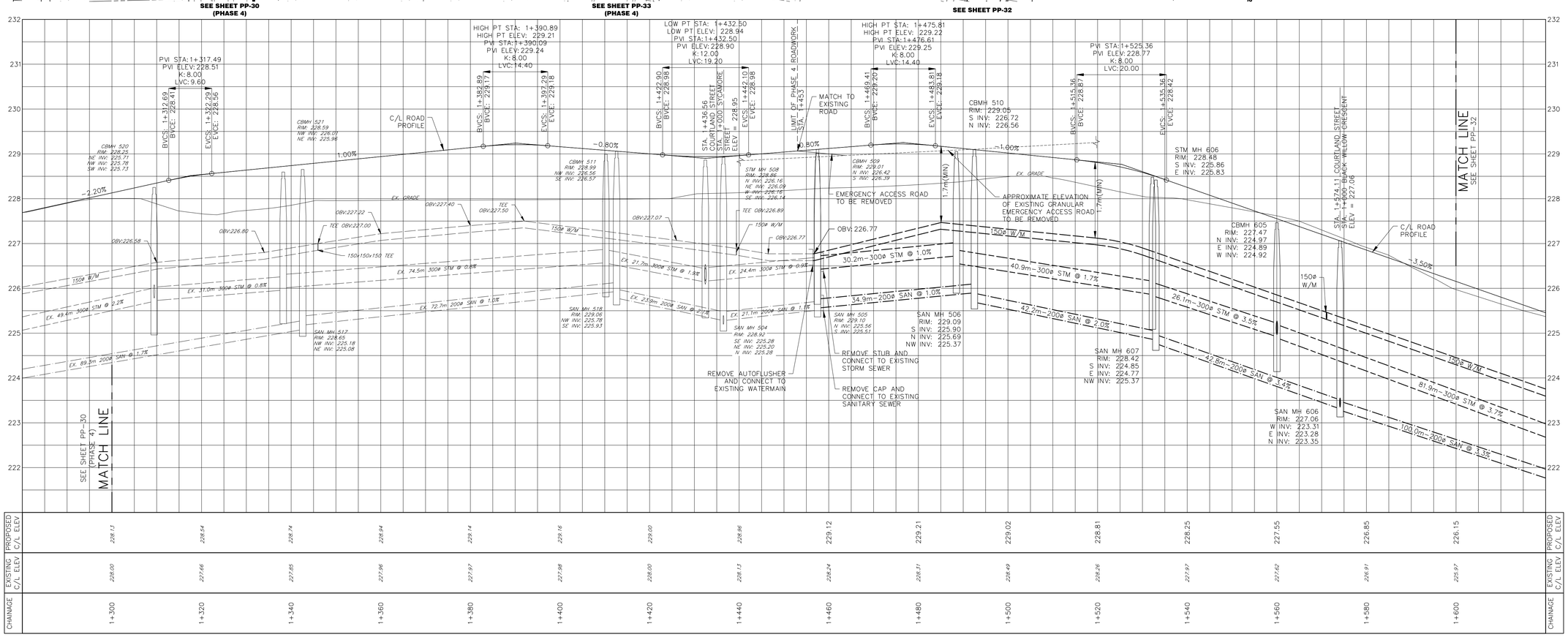
TATHAM ENGINEERING

DESIGN: BM	FILE: 111179-5	DWG: **LG-4**
DRAWN: BM	DATE: FEB 2021	
CHECK: JPA/MJC	SCALE: AS SHOWN	

Drawing Name: 111179-5-LG04.dwg, Plotted: May 17, 2021







DISCLAIMER AND COPYRIGHT

CONTRACTOR MUST VERIFY ALL DIMENSIONS AND BE RESPONSIBLE FOR SAME. ANY DISCREPANCIES MUST BE REPORTED TO THE ENGINEER BEFORE COMMENCING WORK. DRAWINGS ARE NOT TO BE SCALED.

TATHAM ENGINEERING LIMITED CLAIMS COPYRIGHT TO THIS DRAWING WHICH MAY NOT BE USED FOR ANY PURPOSE OTHER THAN THAT PROVIDED IN THE CONTRACT BETWEEN THE OWNER/CLIENT AND THE ENGINEER WITHOUT THE EXPRESS CONSENT OF TATHAM ENGINEERING LIMITED.

BENCHMARKS

TBM1 – ELEVATION 181.032
BENCHMARK 72U311 – CONCRETE CULVERT UNDER HIGHWAY No. 26, OVER SILVER CREEK, 4.2 KM EAST OF JUNCTION OF HIGHWAY No. 26 WITH BLUE MOUNTAIN PARK ROAD, 45.4 m SOUTHEAST OF CENTRE LINE OF A SIDE ROAD, TABLET IN WEST FACE OF CULVERT AT SOUTH END, 54 cm BELOW TOP OF HEADWALL AND 24 cm NORTH OF SOUTH END OF CULVERT.

SEE DRAWING DE-1 FOR LIST OF TEMPORARY BENCHMARKS.

NOTES

[redacted]

No.	REVISION DESCRIPTION	DATE
1.	1ST SUBMISSION	SEP 1/20
2.	2ND SUBMISSION	DEC 10/20
3.	3RD SUBMISSION	FEB 24/21
4.	4TH SUBMISSION	MAR 30/21
5.	5TH SUBMISSION	MAY 17/21

ENGINEER STAMP

[redacted]

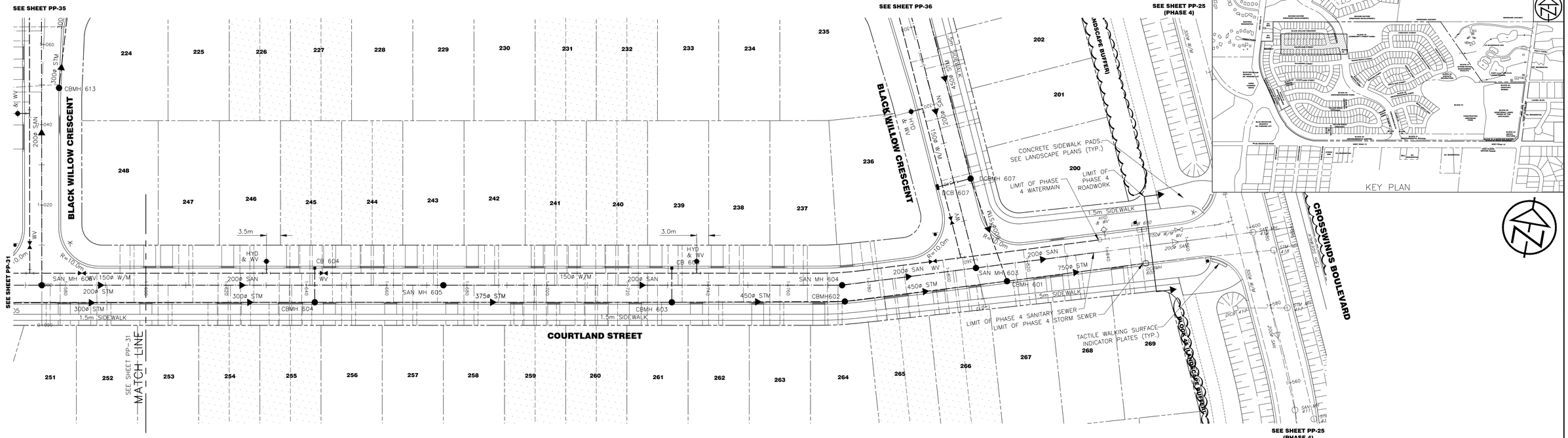
WINDFALL LIMITED PARTNERSHIP
WINDFALL PHASE 5
TOWN OF THE BLUE MOUNTAINS

PLAN AND PROFILE
COURTLAND STREET
STA 1+300 TO 1+600

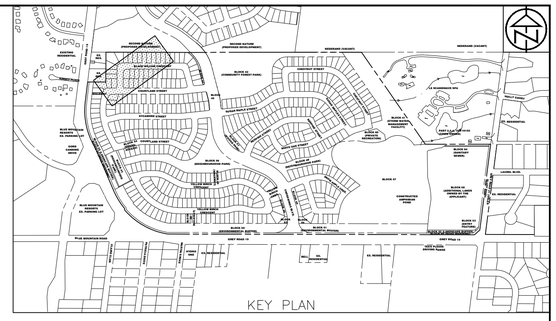
TATHAM ENGINEERING

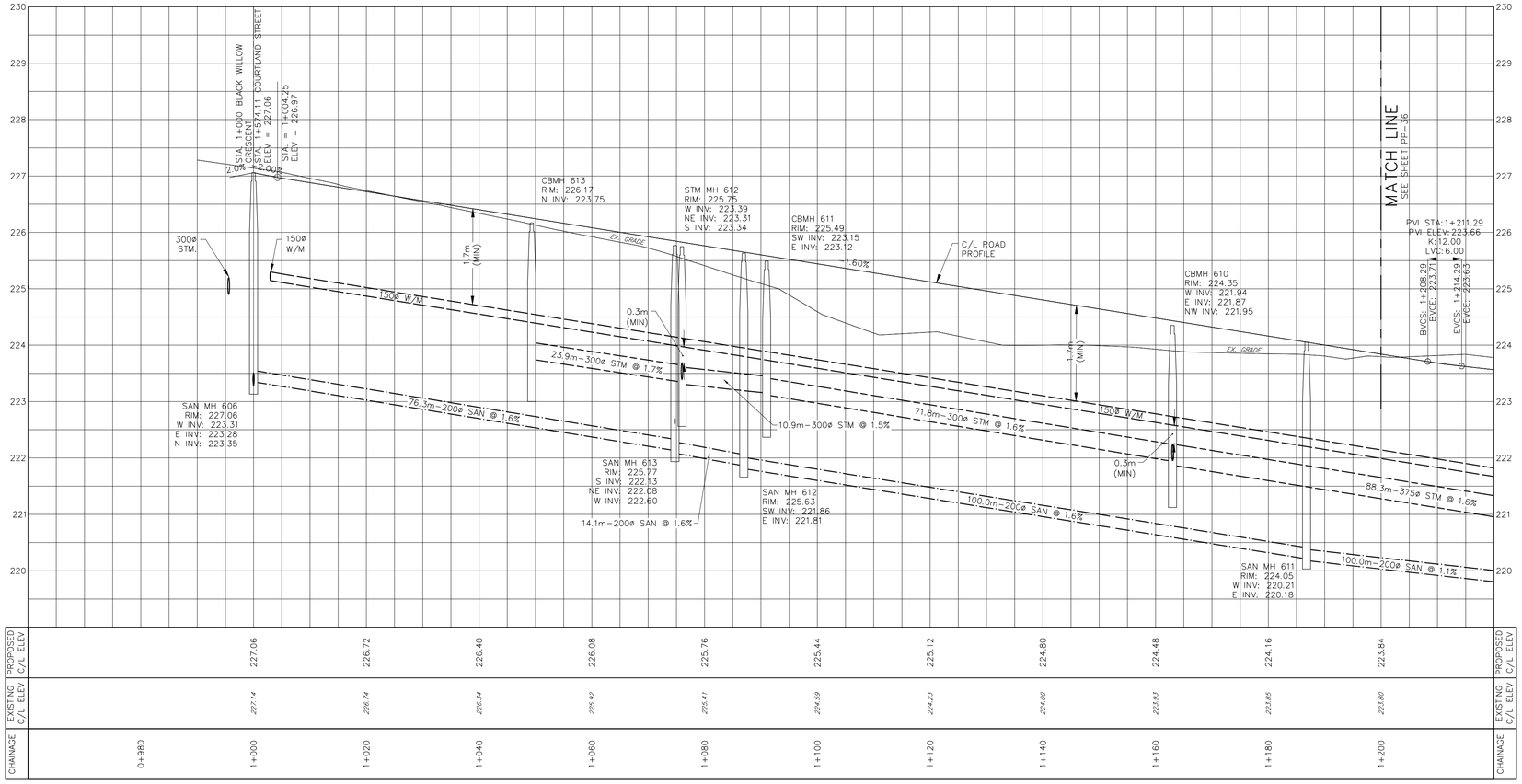
DESIGN: BM	FILE: 111179-5	DWG: **PP-31**
DRAWN: BM	DATE: FEB 2021	
CHECK: JPA/MJC	SCALE: H 1:500, V 1:50	

Drawing Name: 111179-5-PP01.dwg, Plotted: May 17, 2021


SEE SHEET PP-35
SEE SHEET PP-36
SEE SHEET PP-25 (PHASE 4)
BLACK WILLOW CRESCENT
COURTLAND STREET
CROSSWINDS BOULEVARD
SEE SHEET PP-31
MATCH LINE
SEE SHEET PP-25 (PHASE 4)
KEY PLAN
CBMH 613
CB 607
CBMH 607
CBMH 604
CBMH 603
CBMH602
CBMH 601
SAN MH 605
SAN MH 604
SAN MH 602
CONCRETE SIDEWALK PADS - SEE LANDSCAPE PLANS (TYP.)
LIMIT OF PHASE 4 WATERMAIN
LIMIT OF PHASE 4 ROADWORK
LIMIT OF PHASE 4 SANITARY SEWER
LIMIT OF PHASE 4 STORM SEWER
TACTILE WALKING SURFACE INDICATOR PLATES (TYP.)
1.5m SIDEWALK
3.5m
3.0m
200ø SAN
300ø STM
375ø STM
450ø STM
750ø STM
150ø W/M
200ø W/M
300ø W/M
HYD & WV
CB 604
CB 605
DCB 612
DCB 615
DCB 616
DCB 617
DCB 618
DCB 619
DCB 620
DCB 621
DCB 622
DCB 623
DCB 624
DCB 625
DCB 626
DCB 627
DCB 628
DCB 629
DCB 630
DCB 631
DCB 632
DCB 633
DCB 634
DCB







CHAINAGE	0+980	1+000	1+020	1+040	1+060	1+080	1+100	1+120	1+140	1+160	1+180	1+200
PROPOSED C/L ELEV		227.06	226.72	226.40	226.08	225.76	225.44	225.12	224.80	224.48	224.16	223.84
EXISTING C/L ELEV		227.14	226.74	226.44	225.92	225.41	224.59	224.23	224.00	223.93	223.85	223.80
CHAINAGE												

DISCLAIMER AND COPYRIGHT

CONTRACTOR MUST VERIFY ALL DIMENSIONS AND BE RESPONSIBLE FOR SAME. ANY DISCREPANCIES MUST BE REPORTED TO THE ENGINEER BEFORE COMMENCING WORK. DRAWINGS ARE NOT TO BE SCALED.

TATHAM ENGINEERING LIMITED CLAIMS COPYRIGHT TO THIS DRAWING WHICH MAY NOT BE USED FOR ANY PURPOSE OTHER THAN THAT PROVIDED IN THE CONTRACT BETWEEN THE OWNER/CLIENT AND THE ENGINEER WITHOUT THE EXPRESS CONSENT OF TATHAM ENGINEERING LIMITED.

BENCHMARKS

TBM1 – ELEVATION 181.032
BENCHMARK 72U311 – CONCRETE CULVERT UNDER HIGHWAY No. 26, OVER SILVER CREEK, 4.2 KM EAST OF JUNCTION OF HIGHWAY No. 26 WITH BLUE MOUNTAIN PARK ROAD, 45.4 m SOUTHEAST OF CENTRE LINE OF A SIDE ROAD, TABLET IN WEST FACE OF CULVERT AT SOUTH END, 54 cm BELOW TOP OF HEADWALL AND 24 cm NORTH OF SOUTH END OF CULVERT

SEE DRAWING DE–1 FOR LIST OF TEMPORARY BENCHMARKS.

NOTES

[redacted]

No.	REVISION DESCRIPTION	DATE
1.	1ST SUBMISSION	SEP 1/20
2.	2ND SUBMISSION	DEC 10/20
3.	3RD SUBMISSION	FEB 24/21
4.	4TH SUBMISSION	MAR 30/21
5.	5TH SUBMISSION	MAY 17/21

ENGINEER STAMP

[redacted]

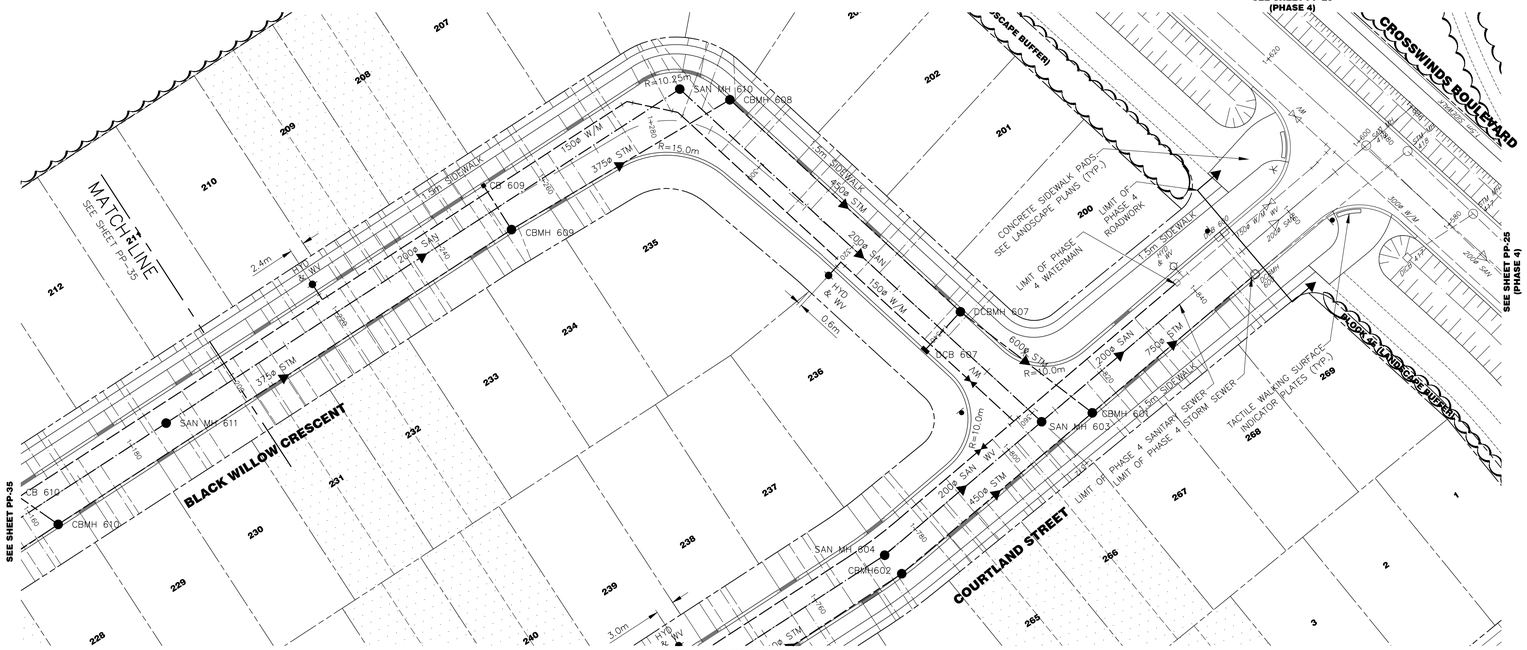
WINDFALL LIMITED PARTNERSHIP
WINDFALL PHASE 5
TOWN OF THE BLUE MOUNTAINS

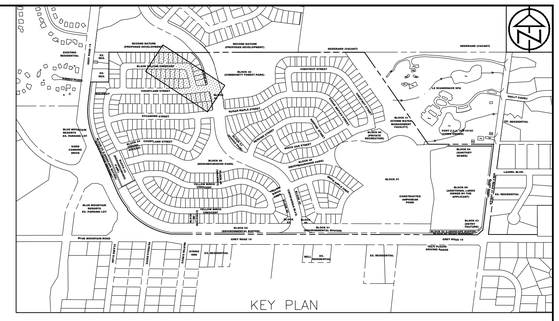
PLAN AND PROFILE
BLACK WILLOW CRESCENT
STA 1+000 TO 1+200

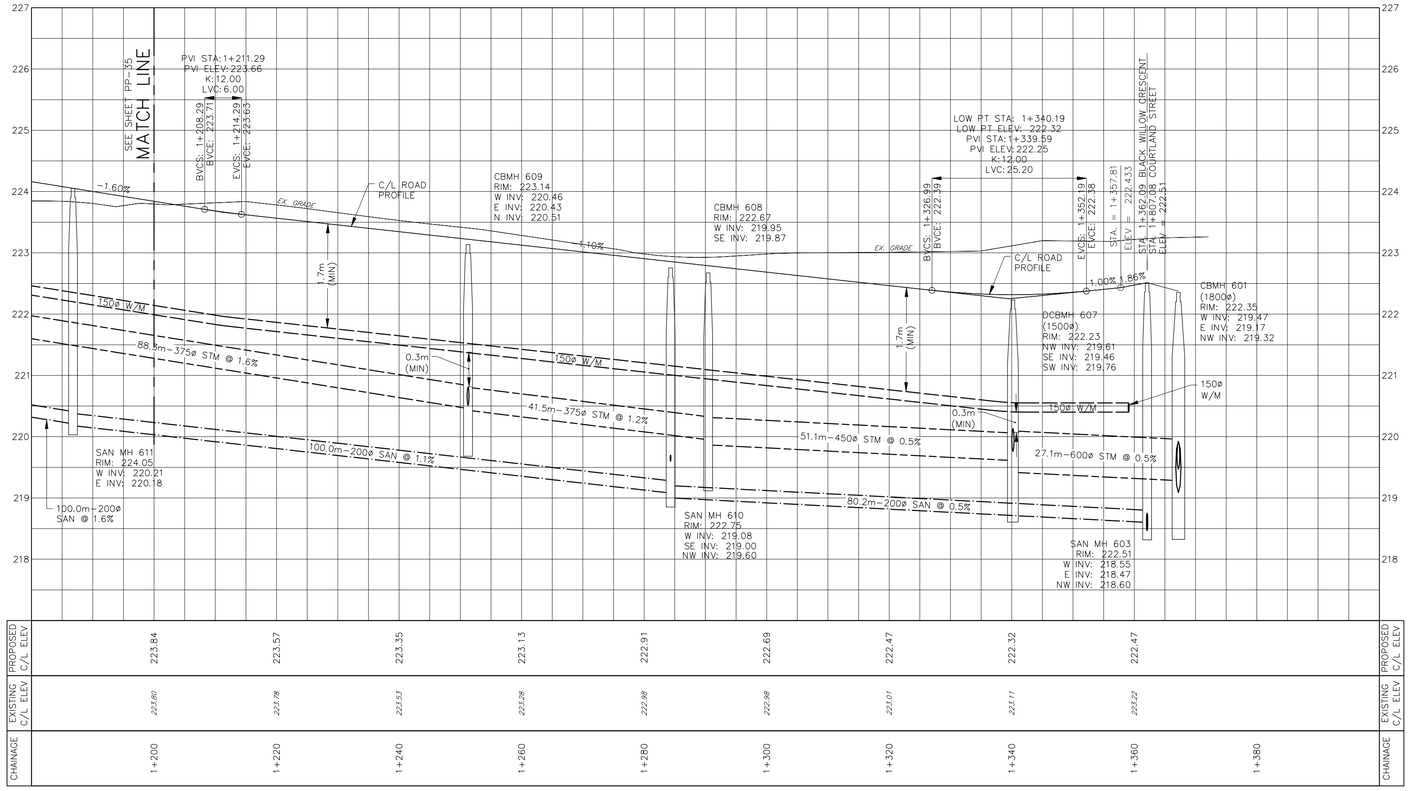
TATHAM ENGINEERING

DESIGN: BM	FILE: 111179–5	DWG: **PP-35**
DRAWN: BM	DATE: FEB 2021	
CHECK: JPA/MJC	SCALE: H 1:500, V 1:50	

Drawing Name: 111179–5–PP01.dwg, Plotted: May 17, 2021







DISCLAIMER AND COPYRIGHT

CONTRACTOR MUST VERIFY ALL DIMENSIONS AND BE RESPONSIBLE FOR SAME. ANY DISCREPANCIES MUST BE REPORTED TO THE ENGINEER BEFORE COMMENCING WORK. DRAWINGS ARE NOT TO BE SCALED.

TATHAM ENGINEERING LIMITED CLAIMS COPYRIGHT TO THIS DRAWING WHICH MAY NOT BE USED FOR ANY PURPOSE OTHER THAN THAT PROVIDED IN THE CONTRACT BETWEEN THE OWNER/CLIENT AND THE ENGINEER WITHOUT THE EXPRESS CONSENT OF TATHAM ENGINEERING LIMITED.

BENCHMARKS

TBM1 – ELEVATION 181.032
BENCHMARK 72U311 – CONCRETE CULVERT UNDER HIGHWAY No. 26, OVER SILVER CREEK, 4.2 KM EAST OF JUNCTION OF HIGHWAY No. 26 WITH BLUE MOUNTAIN PARK ROAD, 45.4 m SOUTHEAST OF CENTRE LINE OF A SIDE ROAD, TABLET IN WEST FACE OF CULVERT AT SOUTH END, 54 cm BELOW TOP OF HEADWALL AND 24 cm NORTH OF SOUTH END OF CULVERT

SEE DRAWING DE-1 FOR LIST OF TEMPORARY BENCHMARKS.

NOTES

[redacted]

No.	REVISION DESCRIPTION	DATE
1.	1ST SUBMISSION	SEP 1/20
2.	2ND SUBMISSION	DEC 10/20
3.	3RD SUBMISSION	FEB 24/21
4.	4TH SUBMISSION	MAR 30/21
5.	5TH SUBMISSION	MAY 17/21

ENGINEER STAMP

[redacted]

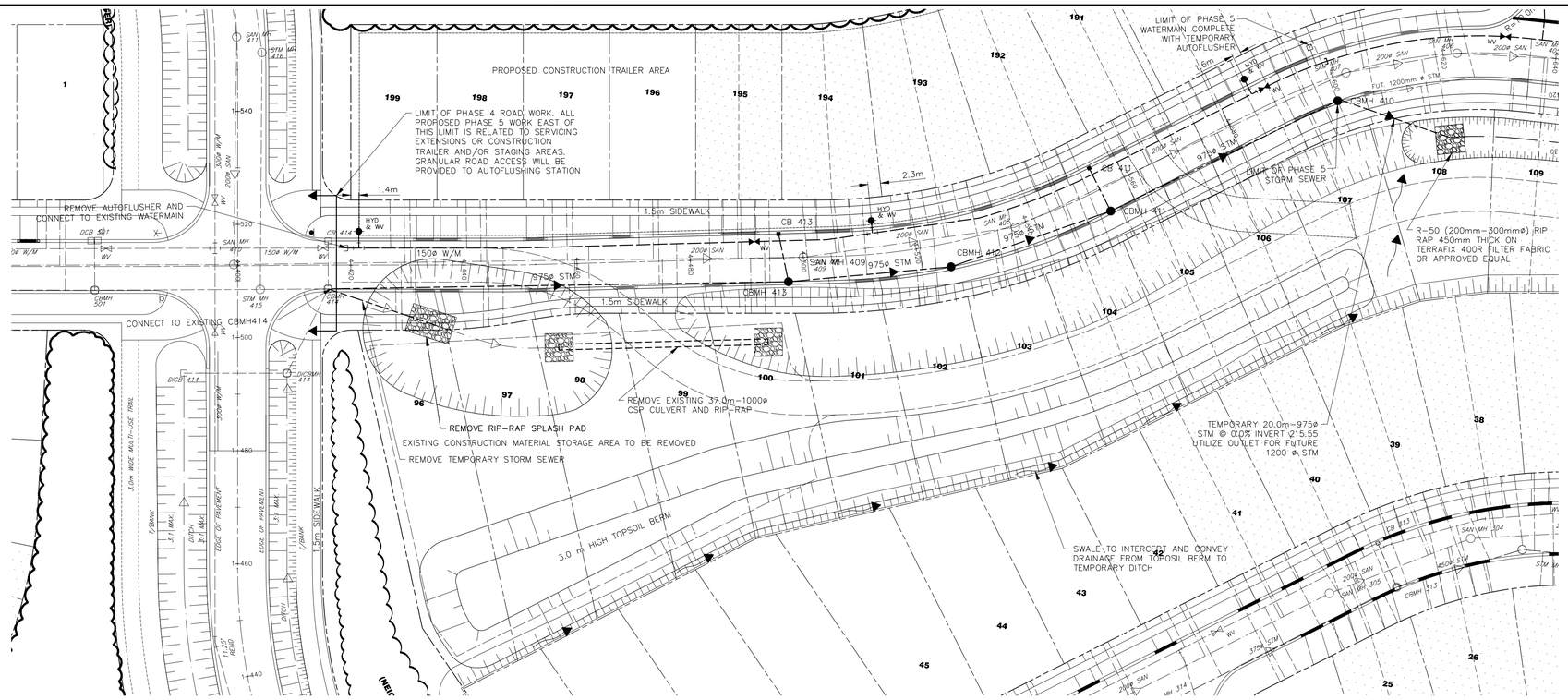
WINDFALL LIMITED PARTNERSHIP
WINDFALL PHASE 5
TOWN OF THE BLUE MOUNTAINS

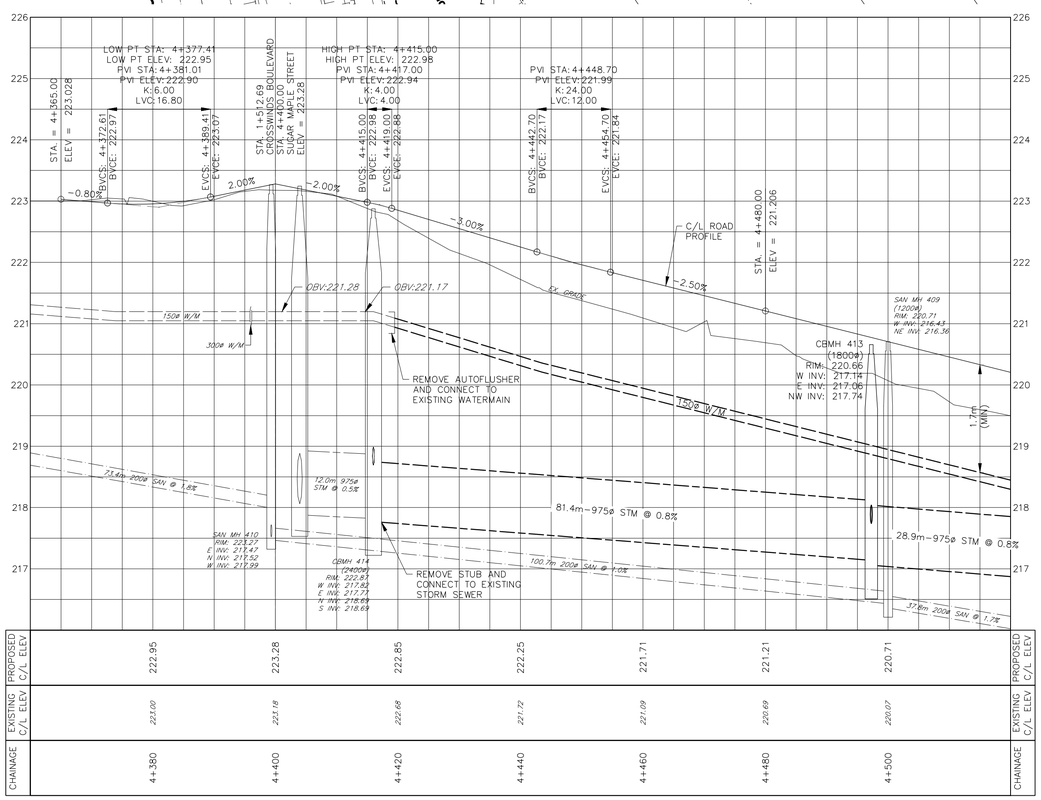
PLAN AND PROFILE
BLACK WILLOW CRESCENT
STA 1+200 TO 1+380

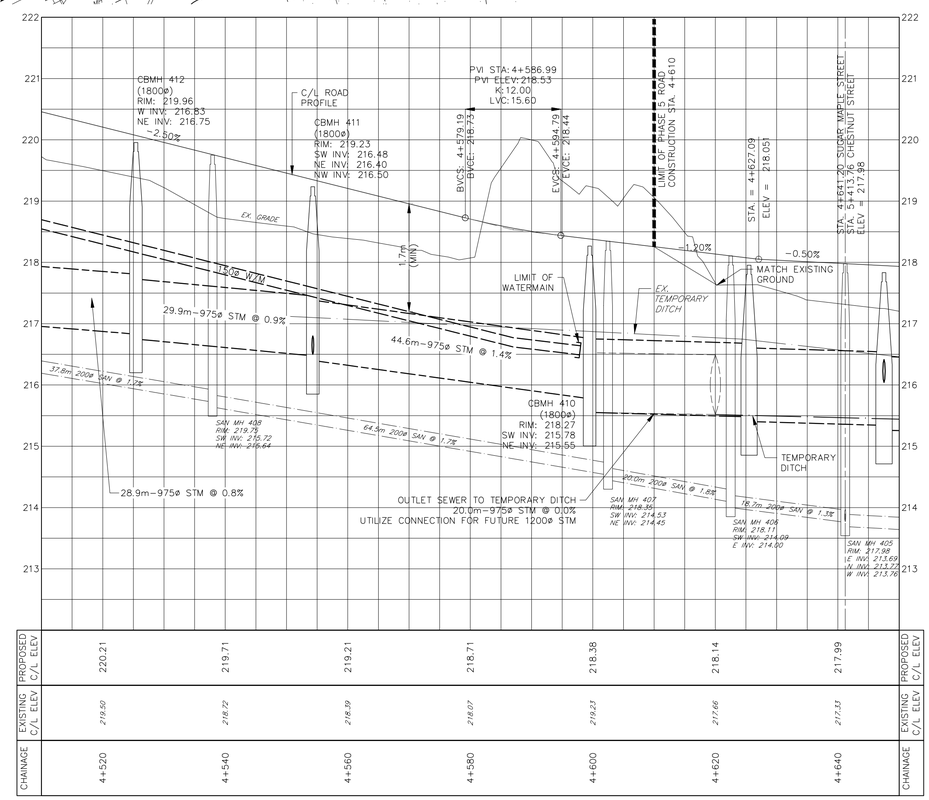
TATHAM ENGINEERING

DESIGN: BM	FILE: 111179-5	DWG: PP-36
DRAWN: BM	DATE: FEB 2021	
CHECK: JPA/MJC	SCALE: H 1:500, V 1:50	

Drawing Name: 111179-5-PP01.dwg, Plotted: May 17, 2021







CHAINAGE	4+380	4+400	4+420	4+440	4+460	4+480	4+500
EXISTING C/L ELEV	223.00	223.18	222.68	221.72	221.09	220.69	220.07
PROPOSED C/L ELEV	222.95	223.28	222.85	222.25	221.71	221.21	220.71

CHAINAGE	4+520	4+540	4+560	4+580	4+600	4+620	4+640
EXISTING C/L ELEV	219.50	218.72	218.39	218.07	219.23	217.66	217.53
PROPOSED C/L ELEV	220.21	219.71	219.21	218.71	218.38	218.14	217.99

DISCLAIMER AND COPYRIGHT

CONTRACTOR MUST VERIFY ALL DIMENSIONS AND BE RESPONSIBLE FOR SAME. ANY DISCREPANCIES MUST BE REPORTED TO THE ENGINEER BEFORE COMMENCING WORK. DRAWINGS ARE NOT TO BE SCALED.

TATHAM ENGINEERING LIMITED CLAIMS COPYRIGHT TO THIS DRAWING WHICH MAY NOT BE USED FOR ANY PURPOSE OTHER THAN THAT PROVIDED IN THE CONTRACT BETWEEN THE OWNER/CLIENT AND THE ENGINEER WITHOUT THE EXPRESS CONSENT OF TATHAM ENGINEERING LIMITED.

BENCHMARKS

TBM1 – ELEVATION 181.032
BENCHMARK 72U311 – CONCRETE CULVERT UNDER HIGHWAY No. 26, OVER SILVER CREEK, 4.2 KM EAST OF JUNCTION OF HIGHWAY No. 26 WITH BLUE MOUNTAIN PARK ROAD, 45.4 m SOUTHEAST OF CENTRE LINE OF A SIDE ROAD, TABLET IN WEST FACE OF CULVERT AT SOUTH END, 54 cm BELOW TOP OF HEADWALL AND 24 cm NORTH OF SOUTH END OF CULVERT

SEE DRAWING DE–1 FOR LIST OF TEMPORARY BENCHMARKS.

NOTES

[redacted]

No.	REVISION DESCRIPTION	DATE
1.	1ST SUBMISSION	SEP 1/20
2.	2ND SUBMISSION	DEC 10/20
3.	3RD SUBMISSION	FEB 24/21
4.	4TH SUBMISSION	MAR 30/21
5.	5TH SUBMISSION	MAY 17/21

ENGINEER STAMP

[redacted]

WINDFALL LIMITED PARTNERSHIP
WINDFALL PHASE 5
TOWN OF THE BLUE MOUNTAINS

PLAN AND PROFILE
SUGAR MAPLE STREET
STA 4+400 TO 4+620

TATHAM ENGINEERING

DESIGN: BM	FILE: 111179–5	DWG: **PP-37**
DRAWN: BM	DATE: FEB 2021	
CHECK: JPA/MJC	SCALE: H 1:500, V 1:50	

Drawing Name: 111179-5-PP01.dwg, Plotted: May 18, 2021



1	SOLID YELLOW,10cm
2	SOLID DOUBLE YELLOW,10cm
3	363 BROKEN YELLOW,10cm
4	SOLID YELLOW,20cm
5	SOLID WHITE,10cm
6	333 BROKEN WHITE,10cm
7	363 BROKEN WHITE,10cm
8	393 BROKEN WHITE,10cm
9	SOLID WHITE,20cm
10	111 BROKEN WHITE,20cm
11	333 BROKEN WHITE,20cm
12	333 BROKEN WHITE,30cm
13	SOLID WHITE,30cm
14	SOLID WHITE,45cm
15	SOLID WHITE,60cm
16	1-0.6-1 WHITE,45cm
17	1.8-1.8-1.8 WHITE,20cm
18	0.4-0.4-0.4 WHITE,40cm
20	SYMBOLS
] [	LIMITS OF MARKINGS

NOTES:

1. 333, 363, 393, Denotes Pavement Marking Spacing (ie., 3 m line, 3 m gap, 3 m line)
2. (1) PAVEMENT MARKING, PAINT
3. [1] PAVEMENT MARKING, TEMPORARY
4. ⚠1 PAVEMENT MARKING, TEMPORARY-REMOVABLE
5. (1) PAVEMENT MARKING, DURABLE

DISCLAIMER AND COPYRIGHT

CONTRACTOR MUST VERIFY ALL DIMENSIONS AND BE RESPONSIBLE FOR SAME. ANY DISCREPANCIES MUST BE REPORTED TO THE ENGINEER BEFORE COMMENCING WORK. DRAWINGS ARE NOT TO BE SCALED.

TATHAM ENGINEERING LIMITED CLAIMS COPYRIGHT TO THIS DRAWING WHICH MAY NOT BE USED FOR ANY PURPOSE OTHER THAN THAT PROVIDED IN THE CONTRACT BETWEEN THE OWNER/CLIENT AND THE ENGINEER WITHOUT THE EXPRESS CONSENT OF TATHAM ENGINEERING LIMITED.

BENCHMARKS

TBM1 – ELEVATION 181.032
BENCHMARK 72U311 – CONCRETE CULVERT UNDER HIGHWAY No. 26, OVER SILVER CREEK, 4.2 KM EAST OF JUNCTION OF HIGHWAY No. 26 WITH BLUE MOUNTAIN PARK ROAD, 45.4 m SOUTHEAST OF CENTRE LINE OF A SIDE ROAD, TABLET IN WEST FACE OF CULVERT AT SOUTH END, 54 cm BELOW TOP OF HEADWALL AND 24 cm NORTH OF SOUTH END OF CULVERT

SEE DRAWING DE-1 FOR LIST OF TEMPORARY BENCHMARKS.

NOTES

[redacted]

No.	REVISION DESCRIPTION	DATE
1.	1ST SUBMISSION	SEP 1/20
2.	2ND SUBMISSION	DEC 10/20
3.	3RD SUBMISSION	FEB 24/21
4.	4TH SUBMISSION	MAR 30/21
5.	5TH SUBMISSION	MAY 17/21

ENGINEER STAMP

[redacted]

WINDFALL LIMITED PARTNERSHIP
WINDFALL PHASE 5
TOWN OF THE BLUE MOUNTAINS

PAVEMENT MARKING AND SIGNAGE PLAN

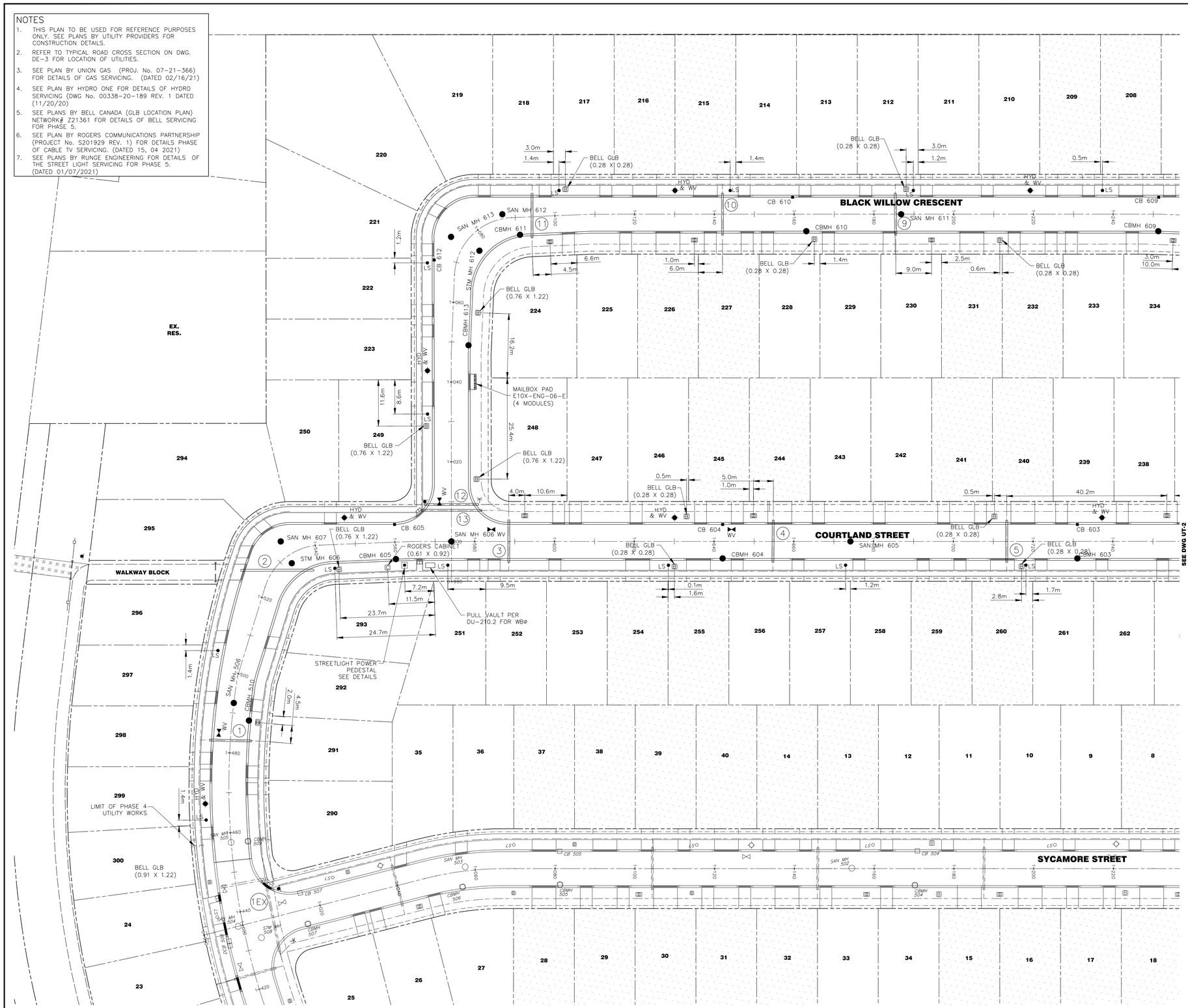
TATHAM ENGINEERING

DESIGN: BM	FILE: 111179-5	DWG:
DRAWN: BM	DATE: FEB 2021	**PM-1**
CHECK: JPA/MJC	SCALE: 1:1000	

Drawing Name: 111179-5-PM1.dwg, Plotted: May 17, 2021

NOTES

1. THIS PLAN TO BE USED FOR REFERENCE PURPOSES ONLY. SEE PLANS BY UTILITY PROVIDERS FOR CONSTRUCTION DETAILS.
2. REFER TO TYPICAL ROAD CROSS SECTION ON DWG. DE-3 FOR LOCATION OF UTILITIES.
3. SEE PLAN BY UNION GAS (PROJ. No. 07-21-366) FOR DETAILS OF GAS SERVICING. (DATED 02/16/21)
4. SEE PLAN BY HYDRO ONE FOR DETAILS OF HYDRO SERVICING (DWG No. 00338-20-189 REV. 1 DATED (11/20/20)
5. SEE PLANS BY BELL CANADA (GLB LOCATION PLAN) NETWORK# Z21361 FOR DETAILS OF BELL SERVICING FOR PHASE 5.
6. SEE PLAN BY ROGERS COMMUNICATIONS PARTNERSHIP (PROJECT No. S201929 REV. 1) FOR DETAILS PHASE OF CABLE TV SERVICING. (DATED 15, 04 2021)
7. SEE PLANS BY RUNGE ENGINEERING FOR DETAILS OF THE STREET LIGHT SERVICING FOR PHASE 5. (DATED 01/07/2021)



LEGEND

- EXISTING UTILITY TRENCH
- EXISTING GAS MAIN
- EXISTING BELL MAINTENANCE HOLE (BELL MH)
- EXISTING BELL MARKER (BELL)
- EXISTING HYDRO POLE (HP)
- EXISTING HYDRO GUY WIRE
- EXISTING GAS MAIN MARKER (GAS)
- PROPOSED HYDRO TRANSFORMER
- EXISTING HYDRO SWITCHING VAULT (SWITCH VAULT)
- EXISTING HYDRO METER (M)
- EXISTING LIGHT STANDARD (LS)
- PROPOSED LIGHT STANDARD (LS)
- PROPOSED STREET LIGHT PEDESTAL
- PROPOSED ROGERS PEDESTAL AND VAULT
- PROPOSED ROGERS GRADE LEVEL BOX (ROGERS GLB)
- PROPOSED BELL PEDESTAL
- PROPOSED BELL GRADE LEVEL BOX (BELL GLB)
- PROPOSED UTILITY TRENCH
- PROPOSED UTILITY DUCT CROSSING
- PROPOSED STREET LIGHT DUCT CROSSING
- PROPOSED DUCT CROSSING REFERENCE NUMBER (1)
- PROPOSED GAS MAIN
- PROPOSED MAIL BOX AND PAD (M)
- SEMI-DETACHED UNIT

DUCT CROSSING CHART

DUCT CROSSING No.	NUMBER AND TYPE OF DUCT	LENGTH OF DUCT (m)
1	9HYD, 0SL, 0XSL, 0B, 2R	10.5
2	0HYD, 2SL, 1XSL, 0B, 0R	18.3
3	10HYD, 4SL, 1XSL, 0B, 0R	10.5
4	6HYD, 0SL, 0XSL, 0B, 0R	10.5
5	3HYD, 0SL, 0XSL, 0B, 0R	10.5
6	4HYD, 0SL, 0XSL, 2B, 1R	11.2
7	1GAS	13.0
8	9HYD, 0SL, 0XSL, 0B, 2R	11.2
9	8HYD, 0SL, 0XSL, 0B, 0R	10.5
10	5HYD, 0SL, 0XSL, 0B, 0R	10.5
11	10HYD, 0SL, 0XSL, 0B, 0R	11.2
12	1GAS	11.2
13	2HYD, 2SL, 1XSL, 2B, 0R	15.2
1EX	9HYD, 0SL, 0XSL, 2B, 1R	18.4
2EX	4HYD, 0SL, 0XSL, 2B, 2R	10.6

CROSSINGS
1HYD 1 PRIMARY DUCT
1SL 1 STREET LIGHT DUCT
1XSL 1 SPARE STREET LIGHT DUCT
1B 1 BELL DUCT
1R 1 ROGERS DUCT
1GAS 1 UNION GAS (100 mm PVC GREY, 1.0 m COVER)

DISCLAIMER AND COPYRIGHT

CONTRACTOR MUST VERIFY ALL DIMENSIONS AND BE RESPONSIBLE FOR SAME. ANY DISCREPANCIES MUST BE REPORTED TO THE ENGINEER BEFORE COMMENCING WORK. DRAWINGS ARE NOT TO BE SCALED.

TATHAM ENGINEERING LIMITED CLAIMS COPYRIGHT TO THIS DRAWING WHICH MAY NOT BE USED FOR ANY PURPOSE OTHER THAN THAT PROVIDED IN THE CONTRACT BETWEEN THE OWNER/CLIENT AND THE ENGINEER WITHOUT THE EXPRESS CONSENT OF TATHAM ENGINEERING LIMITED.

BENCHMARKS

TBM1 – ELEVATION 181.032
BENCHMARK 72U311 – CONCRETE CULVERT UNDER HIGHWAY No. 26, OVER SILVER CREEK, 4.2 KM EAST OF JUNCTION OF HIGHWAY No. 26 WITH BLUE MOUNTAIN PARK ROAD, 45.4 m SOUTHEAST OF CENTRE LINE OF A SIDE ROAD, TABLET IN WEST FACE OF CULVERT AT SOUTH END, 54 cm BELOW TOP OF HEADWALL AND 24 cm NORTH OF SOUTH END OF CULVERT

SEE DRAWING DE-1 FOR LIST OF TEMPORARY BENCHMARKS.

NOTES

[redacted]

No.	REVISION DESCRIPTION	DATE
1.	1ST SUBMISSION	SEP 1/20
2.	2ND SUBMISSION	DEC 10/20
3.	3RD SUBMISSION	FEB 24/21
4.	4TH SUBMISSION	MAR 30/21
5.	5TH SUBMISSION	MAY 17/21

ENGINEER STAMP [redacted]

WINDFALL LIMITED PARTNERSHIP
WINDFALL PHASE 5
TOWN OF THE BLUE MOUNTAINS

TATHAM ENGINEERING

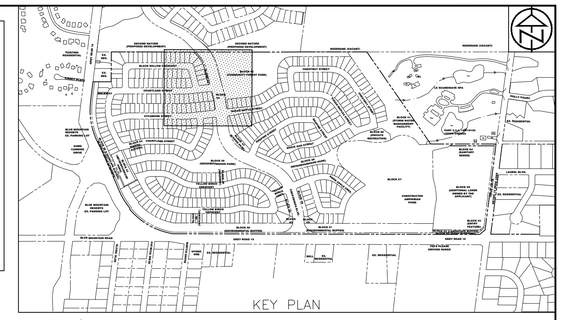
COMPOSITE UTILITY PLAN

DESIGN: BM	FILE: 111179-5	DWG: UT-1
DRAWN: BM	DATE: FEB 2021	
CHECK: JPA/MJC	SCALE: 1:500	

Drawing Name: 111179-5-UT01.dwg; Plotted: May 18, 2021

NOTES

1. THIS PLAN TO BE USED FOR REFERENCE PURPOSES ONLY. SEE PLANS BY UTILITY PROVIDERS FOR CONSTRUCTION DETAILS.
2. REFER TO TYPICAL ROAD CROSS SECTION ON DWG. DE-3 FOR LOCATION OF UTILITIES.
3. SEE PLAN BY UNION GAS (PROJ. No. 07-21-366) FOR DETAILS OF GAS SERVICING. (DATED 02/16/21)
4. SEE PLAN BY HYDRO ONE FOR DETAILS OF HYDRO SERVICING (DWG No. 00338-20-189 REV. 1 DATED (11/20/20)
5. SEE PLANS BY BELL CANADA (GLB LOCATION PLAN) NETWORK# Z21361 FOR DETAILS OF BELL SERVICING FOR PHASE 5.
6. SEE PLAN BY ROGERS COMMUNICATIONS PARTNERSHIP (PROJECT No. S201929 REV. 1) FOR DETAILS PHASE OF CABLE TV SERVICING. (DATED 15, 04 2021)
7. SEE PLANS BY RUNGE ENGINEERING FOR DETAILS OF THE STREET LIGHT SERVICING FOR PHASE 5. (DATED 01/07/2021)



LEGEND

- EXISTING UTILITY TRENCH
- EXISTING GAS MAIN
- EXISTING BELL MAINTENANCE HOLE — BELL MH
- EXISTING BELL MARKER — BELL
- EXISTING HYDRO POLE — HP
- EXISTING HYDRO GUY WIRE
- EXISTING GAS MAIN MARKER — GAS
- PROPOSED HYDRO TRANSFORMER
- EXISTING HYDRO SWITCHING VAULT — SWITCH VAULT
- EXISTING HYDRO METER — M
- EXISTING LIGHT STANDARD — LS
- PROPOSED LIGHT STANDARD — LS
- PROPOSED STREET LIGHT PEDESTAL
- PROPOSED ROGERS PEDESTAL AND VAULT
- PROPOSED ROGERS GRADE LEVEL BOX — ROGERS GLB
- PROPOSED BELL PEDESTAL
- PROPOSED BELL GRADE LEVEL BOX — BELL GLB
- PROPOSED UTILITY TRENCH
- PROPOSED UTILITY DUCT CROSSING
- PROPOSED STREET LIGHT DUCT CROSSING
- PROPOSED DUCT CROSSING REFERENCE NUMBER — 1
- PROPOSED GAS MAIN
- PROPOSED MAIL BOX AND PAD — M
- SEMI-DETACHED UNIT

DUCT CROSSING CHART

DUCT CROSSING No.	NUMBER AND TYPE OF DUCT	LENGTH OF DUCT (m)
1	9HYD, 0SL, 0XSL, 0B, 2R	10.5
2	0HYD, 2SL, 1XSL, 0B, 0R	18.3
3	10HYD, 4SL, 1XSL, 0B, 0R	10.5
4	6HYD, 0SL, 0XSL, 0B, 0R	10.5
5	3HYD, 0SL, 0XSL, 0B, 0R	10.5
6	4HYD, 0SL, 0XSL, 2B, 1R	11.2
7	1GAS	13.0
8	9HYD, 0SL, 0XSL, 0B, 2R	11.2
9	8HYD, 0SL, 0XSL, 0B, 0R	10.5
10	5HYD, 0SL, 0XSL, 0B, 0R	10.5
11	10HYD, 0SL, 0XSL, 0B, 0R	11.2
12	1GAS	11.2
13	2HYD, 2SL, 1XSL, 2B, 0R	15.2
1EX	9HYD, 0SL, 0XSL, 2B, 1R	18.4
2EX	4HYD, 0SL, 0XSL, 2B, 2R	10.6

CROSSINGS
1HYD 1 PRIMARY DUCT
1SL 1 STREET LIGHT DUCT
1XSL 1 SPARE STREET LIGHT DUCT
1B 1 BELL DUCT
1R 1 ROGERS DUCT
1GAS 1 UNION GAS (100 mm PVC GREY, 1.0 m COVER)

DISCLAIMER AND COPYRIGHT

CONTRACTOR MUST VERIFY ALL DIMENSIONS AND BE RESPONSIBLE FOR SAME. ANY DISCREPANCIES MUST BE REPORTED TO THE ENGINEER BEFORE COMMENCING WORK. DRAWINGS ARE NOT TO BE SCALED.

TATHAM ENGINEERING LIMITED CLAIMS COPYRIGHT TO THIS DRAWING WHICH MAY NOT BE USED FOR ANY PURPOSE OTHER THAN THAT PROVIDED IN THE CONTRACT BETWEEN THE OWNER/CLIENT AND THE ENGINEER WITHOUT THE EXPRESS CONSENT OF TATHAM ENGINEERING LIMITED.

BENCHMARKS

TBM1 – ELEVATION 181.032
BENCHMARK 72U311 – CONCRETE CULVERT UNDER HIGHWAY No. 26, OVER SILVER CREEK, 4.2 KM EAST OF JUNCTION OF HIGHWAY No. 26 WITH BLUE MOUNTAIN PARK ROAD, 45.4 m SOUTHEAST OF CENTRE LINE OF A SIDE ROAD, TABLET IN WEST FACE OF CULVERT AT SOUTH END, 54 cm BELOW TOP OF HEADWALL AND 24 cm NORTH OF SOUTH END OF CULVERT

SEE DRAWING DE-1 FOR LIST OF TEMPORARY BENCHMARKS.

NOTES

[redacted]

No.	REVISION DESCRIPTION	DATE
1.	1ST SUBMISSION	SEP 1/20
2.	2ND SUBMISSION	DEC 10/20
3.	3RD SUBMISSION	FEB 24/21
4.	4TH SUBMISSION	MAR 30/21
5.	5TH SUBMISSION	MAY 17/21

ENGINEER STAMP [redacted]

WINDFALL LIMITED PARTNERSHIP
WINDFALL PHASE 5
TOWN OF THE BLUE MOUNTAINS

TATHAM ENGINEERING

COMPOSITE UTILITY PLAN

DESIGN: BM	FILE: 111179-5	DWG: **UT-2**
DRAWN: BM	DATE: FEB 2021	
CHECK: JPA/MJC	SCALE: 1:500	

Drawing Name: 111179-5-UT01.dwg, Plotted: May 18, 2021

LIST OF BENCHMARKS

BM – ELEVATION 181.032m

CONCRETE CULVERT UNDER HIGHWAY No. 26 OVER SILVER CREEK, 1.18 km EAST OF JUNCTION OF HIGHWAY No. 26 AND COUNTY ROAD 21, 45.4 m SOUTHEAST OF OF CENTRE LINE OF SILVER CREEK DRIVE, TABLET WEST FACE OF CULVERT AT SOUTH END, 54 cm BELOW HEADWALL AND 24 cm NORTH OF SOUTH END OF CULVERT.

TBM 15 – ELEVATION 217.537m

NAIL & WASHER IN HYDRO POLE @ N/E CORNER OF OSLER BLUFF ROAD AND GREY ROAD 19.

TBM 16 – ELEVATION 217.986m

TOP NUT OF HYDRANT # 263, FIRST HYDRANT WEST OF OSLER BLUFF ROAD ON SOUTH SIDE OF GREY ROAD 19.

TBM 17 – ELEVATION 217.320m

TOP NUT OF HYDRANT # 262, SECOND HYDRANT WEST OF OSLER BLUFF ROAD ON SOUTH SIDE OF GREY ROAD 19.

TBM 18 – ELEVATION 218.708m

TOP NUT OF HYDRANT # 261, THIRD HYDRANT WEST OF OSLER BLUFF ROAD ON SOUTH SIDE OF GREY ROAD 19.

TBM 19 – ELEVATION 221.484m

TOP NUT OF HYDRANT # 260, FORTH HYDRANT WEST OF OSLER BLUFF ROAD ON SOUTH SIDE OF GREY ROAD 19.

TBM 20 – ELEVATION 224.089m

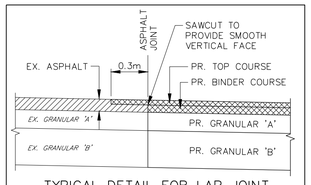
TOP NUT OF HYDRANT # 259, FIFTH HYDRANT WEST OF OSLER BLUFF ROAD ON SOUTH SIDE OF GREY ROAD 19.

TBM 21 – ELEVATION 226.200m

TOP NUT OF HYDRANT # 258, SIXTH HYDRANT WEST OF OSLER BLUFF ROAD ON SOUTH SIDE OF GREY ROAD 19.

TBM 22 – ELEVATION 227.684m

TOP NUT OF HYDRANT # 315 AT SOUTHWEST CORNER OF MARTIN GROVE AND GREY ROAD 19.



TYPICAL DETAIL FOR LAP JOINT
NTS

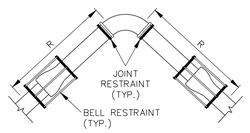


FIGURE 1
HORIZONTAL BEND

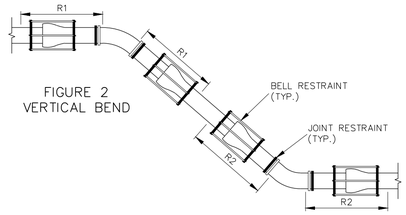


FIGURE 2
VERTICAL BEND

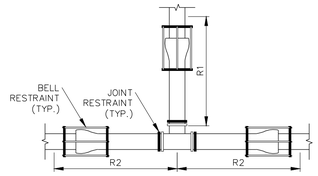


FIGURE 3
TEE

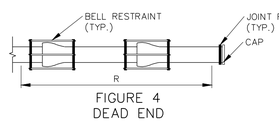


FIGURE 4
DEAD END

CHARACTERISTICS USED TO CALCULATE RESTRAINT LENGTH:

PIPE MATERIAL:	PVC
SOIL TYPE:	ML (SILTS, VERY FINE SANDS, SILTY OR CLAYEY FINE SANDS)
SAFETY FACTOR:	1.5 TO 1
TRENCH TYPE:	5 (PIPE BEDDED IN COMPACT GRANULAR MATERIAL)
DEPTH OF BURY:	1.8m (6 ft)
TEST PRESSURE:	1035 kPa (150 p.s.i.)
PROGRAM:	SIGMA IRON – RESTRAINT LENGTH CALCULATOR 1.0

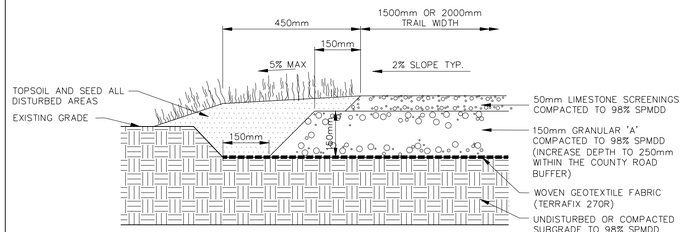
TABLE 2: PIPE RESTRAINT SCHEDULE FOR PVC TEES
(ALL JOINTS AND BELLS LOCATED WITHIN THE CALCULATED RESTRAINT LENGTH SHALL BE RESTRAINED WITH APPROVED BELL AND JOINT RESTRAINTS)

TEES			
NOMINAL PIPE DIA.	BRANCH PIPE DIA.	RESTRAINT 1 LENGTH (m)	RESTRAINT 2 LENGTH (m)
150	150	4.6	3.0
200	150	2.4	3.0
150	200	9.8	3.0
200	200	7.9	3.0
300	150	0.3	3.0
300	200	4.0	3.0
300	300	14.3	3.0

TABLE 1: PIPE RESTRAINT SCHEDULE FOR PVC PIPE
(ALL JOINTS AND BELLS LOCATED WITHIN THE CALCULATED RESTRAINT LENGTH SHALL BE RESTRAINED WITH APPROVED BELL AND JOINT RESTRAINTS)

		HORIZONTAL BEND	VERTICAL BEND		DEAD END (NO BEND ANGLE)
PIPE DIA.	BEND ANGLE	RESTRAINT LENGTH (m)	RESTRAINT 1 LENGTH (m)	RESTRAINT 2 LENGTH (m)	RESTRAINT LENGTH (m)
150ø	90°	3.7	–	–	11.6
	45°	1.6	4.9	1.5	
	22.5°	0.9	2.5	0.9	
	11°	0.6	1.3	0.6	
200ø	90°	4.6	–	–	15.0
	45°	2.2	6.1	2.2	
	22.5°	0.9	3.1	1.0	
	11°	0.6	1.6	0.6	
300ø	90°	6.4	–	–	21.4
	45°	2.8	8.9	2.8	
	22.5°	1.5	4.3	1.5	
	11°	0.9	3.4	0.9	

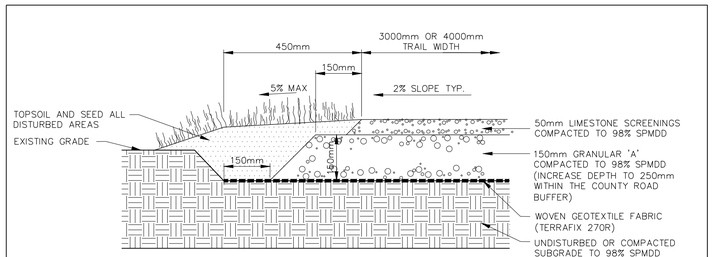
NOTES:
1. CONTRACTOR TO REPORT IN WRITING TO THE ENGINEER ANY CHANGES TO SOIL OR SITE CHARACTERISTIC THAT MAY ALTER THE PIPE RESTRAINT CALCULATION.
2. THE CONTRACTOR IS RESPONSIBLE TO CONFIRM THRUST RESTRAINT REQUIREMENTS WITH THE PIPE AND RESTRAINT MANUFACTURERS.
3. VALVES TO BE RESTRAINED AS IF THEY ARE DEAD ENDS.



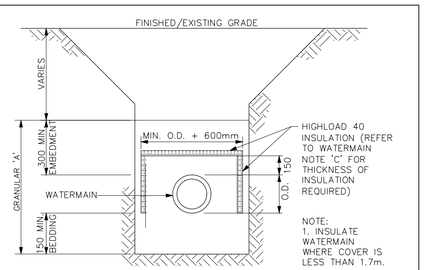
1.5m OR 2.0m GRANULAR TRAIL DETAIL
NTS

WTM/FITTING	ANODE SIZE (kg)	SPACING
100 mm	2.3	PER LENGTH OVER 3.0 m OR FITTING OF SIMILAR SIZE
150 mm	2.3	
200 mm	5.5	
250 mm	5.5	
300 mm	11	
COPPER SERVICE	2.3	AT EACH CURBSTOP
HYDRANT	5.5	AT HYDRANT BASE
VALVE	5.5	AT EACH VALVE
SERVICE SADDLE	2.3	AT EACH SERVICE SADDLE (CONNECT WIRE TO BOLT ON SADDLE TIGHT BETWEEN 2 NUTS)
TEES, ELBOWS ETC.	2.3	ON EACH FITTING FOR 100 mm – 150 mm PIPE
TEES, ELBOWS ETC.	5.5	ON EACH FITTING FOR 200 mm – 300 mm PIPE

ANODE SIZING CHART FOR ZINC ANODES



3.0m OR 4.0m GRANULAR TRAIL DETAIL
NTS



TYPICAL WATERMAIN INSULATION DETAIL
NTS

GENERAL

A. ALL WORK TO BE CARRIED OUT IN ACCORDANCE WITH TOWN OF THE BLUE MOUNTAINS STANDARDS AND OPS STANDARDS. WHERE CONFLICT OCCURS, TOWN STANDARDS TO GOVERN.
B. THE CONTRACTOR MUST OBTAIN A ROAD OCCUPANCY PERMIT FROM THE TOWN AND/OR COUNTRY AS NECESSARY PRIOR TO THE COMMENCEMENT OF CONSTRUCTION.
C. THE OWNER'S ENGINEER SHALL PROVIDE BENCHMARK ELEVATIONS. THE CONTRACTOR SHALL BE RESPONSIBLE FOR THE DETAILED LAYOUT OF THE WORK.
D. ALL PROPERTY BARS TO BE PRESERVED AND REPLACED BY AN OLS AT CONTRACTOR'S EXPENSE IF REMOVED/DISTRURBED DURING CONSTRUCTION.
E. THE CONTRACTOR SHALL MAKE ARRANGEMENTS FOR THE SUPPLY OF TEMPORARY WATER AND POWER.
F. DEWATERING TO BE CARRIED OUT IN ACCORDANCE WITH OPSS.MUNI 517 AND OPSS.MUNI 518. MAINTAIN ALL TRENCHES IN A DRY CONDITION. A MECP PERMIT TO TAKE WATER (PTTW) HAS BEEN OBTAINED FOR THIS PROJECT. THE CONTRACTOR SHALL ENSURE THAT ALL DEWATERING WORKS ARE IN ACCORDANCE WITH THE PERMIT.
G. ALL ENGINE DRIVEN PUMPS TO BE ADEQUATELY SILENCED, SUITABLE FOR OPERATION IN A RESIDENTIAL DISTRICT.
H. GENERAL INSTALLATION AND TESTING OF SEWERS, WATERMAIN AND APPURTENANCES TO BE IN ACCORDANCE WITH OPSS 407, 408, OPSS.MUNI 409, OPSS.MUNI 410, OPSS.MUNI 421 AND OPSS.MUNI 441, AND ALL SPECIFICATIONS REFERENCED WITHIN THESE SECTIONS.
I. ALL MAINTENANCE HOLES ARE 1200 mm DIAMETER, UNLESS OTHERWISE SPECIFIED.
J. ALL STRUCTURES TO BE INSTALLED WITH FROST STRAPS TO OPSD 701.100.
K. PIPE SUPPORT AT ALL STRUCTURES TO OPSD 708.020.
L. ALL MAINTENANCE HOLE AND CATCH BASIN FRAME AND GRATES TO BE SET TO BASE COURSE ASPHALT ELEVATION IN ACCORDANCE WITH OPSD 704.010. FRAME AND GRATES TO BE RAISED TO FINISHED GRADE PRIOR TO THE PLACEMENT OF SURFACE COURSE ASPHALT USING CONCRETE ADJUSTMENT UNITS. MAXIMUM COMBINED HEIGHT OF ADJUSTMENT UNITS SHALL BE 450 mm.
M. TRENCH BACKFILL TO BE SELECT NATIVE MATERIAL OR IMPORTED SELECT SUBGRADE MATERIAL TO OPSS.MUNI 1010. BACKFILL TO BE PLACED IN MAXIMUM 200 mm THICK LIFTS (OR AS OTHERWISE DIRECTED BY THE GEOTECHNICAL CONSULTANT) AND COMPACTED TO A DRY DENSITY OF AT LEAST 95% OF THE MATERIAL'S STANDARD PROCTOR MAXIMUM DRY DENSITY (SPMDD).
N. PIPE EMBEDMENT TO BE COMPACTED TO A DRY DENSITY OF AT LEAST 95% OF THE MATERIAL'S SPMDD. BACKFILL AND EMBEDMENT TO OPSD 802.010 (FLEXIBLE PIPE), GRANULAR 'A' EMBEDMENT OR OPSD 802.031 (RIGID PIPE) CLASS 'B', GRANULAR 'A' BEDDING, GRANULAR 'B' COVER (MAX. AGGREGATE SIZE 25 mm). MINIMUM BEDDING DEPTH 150 mm, MINIMUM COVER DEPTH 300 mm ON ALL PIPES. WHERE EXCESSIVELY WET OR POOR SUBGRADE IS ENCOUNTERED AT THE INVERT LEVEL, IT MAY BE NECESSARY TO INCREASE THE BEDDING THICKNESS.
O. CLEAR STONE COMPLETELY WRAPPED IN FILTER FABRIC MAY BE SUBSTITUTED FOR EMBEDMENT MATERIAL IF APPROVED BY THE ENGINEER.
P. DISTURBED AREAS TO BE REINSTATED TO PREVIOUS CONDITION OR BETTER.
Q. REINSTATEMENT OF ALL DISTURBED BOULEVARDS AND DITCHES TO INCLUDE REGRADING, PLACEMENT OF TOPSOIL AND SEED/SOD IN ACCORDANCE WITH DWG. DE–3 CROSS–SECTION NOTES, OPSS.MUNI 802 AND OPSS.MUNI 803. SOD TO BE STAKED WHERE NECESSARY TO AVOID MOVEMENT.
R. THE CONTRACTOR IS RESPONSIBLE FOR THE PRESERVATION OF ALL EXISTING INFRASTRUCTURE/FACILITIES AS WELL AS NOTIFYING ALL UTILITY COMPANIES PRIOR TO COMMENCING WORK AND CO–ORDINATE CONSTRUCTION ACCORDINGLY.
S. ALL ON–SITE MATERIAL SHALL BE PROPERLY STORED, SECURED, MONITORED AND COVERED AS REQUIRED. SPECIFICALLY, ALL PVC PIPE SHALL BE COVERED WHILE STORED ON–SITE.
T. ALL SIGNAGE TO COMPLY WITH THE TOWN OF THE BLUE MOUNTAINS SIGN BY–LAW.
U. HAZARDOUS TREE REMOVAL IS TO BE COMPLETED ALONG ANY WALKING PATHS OR TRAILS, LEANING OR BACKING ONTO INDIVIDUAL LOTS, OR ADJACENT TO ANY DITCHES OR ANY PROPOSED DITCHES TO A MINIMUM OF 6.0m FROM PROPERTY LINES, TRAILS, AND DITCHES. TREES THAT HAVE BEEN UNDERMINED OR HAVE HAD ITS ROOTS EXPOSED DURING CONSTRUCTION MAY BECOME A HAZARDOUS TREE AND MUST ALSO BE REMOVED.
V. THE MINIMUM COVER OVER ALL CULVERTS SHALL BE 0.3m IN ACCORDANCE WITH TOWN STANDARDS OR AS REQUIRED IN ACCORDANCE WITH MANUFACTURING GUIDELINES. THE GREATER SHALL GOVERN.
W. THE MINIMUM COVER OVER ALL UTILITIES SHALL BE 0.9m IN ACCORDANCE WITH TOWN STANDARDS OR AS REQUIRED BY UTILITY PROVIDER. THE GREATER SHALL GOVERN.

ROADS

A. SUBGRADE AND BOULEVARD MATERIAL TO BE COMPACTED TO A DRY DENSITY OF AT LEAST 95% OF THE MATERIAL'S SPMDD. SUBGRADE TO BE PROOF ROLLED WITH THE TOWN AND GEOTECHNICAL REPRESENTATIVE PRESENT PRIOR TO PLACING GRANULAR 'B'.
B. LIMESTONE SCREENINGS, GRANULAR 'A' AND 'B' TO BE COMPACTED TO A DRY DENSITY OF AT LEAST 100% OF THE MATERIAL'S RESPECTIVE SPMDD.
C. ASPHALT TO BE COMPACTED TO A MINIMUM OF 92% OF THE MARSHALL MAXIMUM RELATIVE DENSITY (M.R.D).
D. ROADWAYS WITHIN MUNICIPAL RIGHT–OF–WAY TO BE CONSTRUCTED IN ACCORDANCE WITH THE APPLICABLE ROAD CROSS–SECTIONS.
E. JOINTS WITH EXISTING ASPHALT TO BE SAW CUT STRAIGHT PRIOR TO PLACING NEW ASPHALT. WHERE EXISTING ASPHALT IS THICKER THAN 75 mm, A 300 mm WIDE LAP JOINT SHALL BE GROUND INTO EXISTING ASPHALT PRIOR TO THE PLACEMENT OF SURFACE COURSE ASPHALT (SEE DETAIL).
F. ALL GRANULAR AND ASPHALT MATERIAL TO BE PLACED IN ACCORDANCE WITH OPSS.MUNI 310 AND OPSS.MUNI 314.
G. STOP SIGNS AND STREET SIGNS TO BE SUPPLIED AND INSTALLED PER TOWN STANDARDS.
H. TACK COAT TO BE APPLIED BETWEEN BASE AND TOP COURSE ASPHALT.
I. CONCRETE CURB AND GUTTER TO OPSD 600.040, AND OPSS.MUNI 353. CURB DEPRESSIONS AT SIDEWALK CROSSINGS IN ACCORDANCE WITH OPSD 310.033. DEPRESSIONS AT DRIVEWAYS IN ACCORDANCE WITH OPSD 351.010, THE MAXIMUM WIDTH SHALL BE IN ACCORDANCE WITH TOWN BYLAW 2014–48.
J. CONCRETE CURB TERMINATIONS TO BE CONSTRUCTED IN ACCORDANCE WITH OPSD 608.010.
K. CONCRETE SIDEWALK TO OPSD 310.010, CONCRETE SIDEWALK RAMPS TO OPSD 310.033 AND OPSS.MUNI 351. SUBBASE TO CONSIST OF 150 mm DEPTH GRANULAR 'A'.
L. UNPAINTED CAST IRON TACTILE WALKING SURFACE INDICATOR COMPONENTS TO BE IN ACCORDANCE WITH OPSD 310.039
M. 100 mm DIAMETER PIPE SUBDRAINS SHALL BE PROVIDED ON BOTH SIDES OF THE ROAD IN ACCORDANCE WITH OPSS.MUNI 405 AND OPSD 216.021, UNWRAPPED TRENCH, GRANULAR 'A' EMBEDMENT.
N. SUBDRAINS TO BE PERFORATED, COMPLETE WITH FILTER SOCK, OTHER THAN THE 2.0 m SECTION IMMEDIATELY UPSTREAM OF ALL STRUCTURES WHICH SHALL BE NON–PERFORATED.
O. All ROADWAY CULVERTS TO HAVE FROST TREATMENT AS PER OPSD 803.031.
P. SURFACE ASPHALT SHALL BE COMPLETED IN A SINGLE MOBILIZATION FOR BOTH PHASE 5A AND PHASE 5B
Q. SURFACE ASPHALT SHALL BE COMPLETED ON CROSSWINDS BOULEVARD PRIOR TO OPENING TO THE PUBLIC
R. DESIGN SPEED FOR LOCAL STREETS WITHIN WINDFALL SUBDIVISION IS 50Km/h. DESIGN SPEED FOR CROSSWINDS BOULEVARD IS 60Km/h.
S. POND MAINTENANCE ACCESS GATES AND TRAIL ACCESS GATES AS PER DETAIL ON DE–3.

STORM SEWER

A. MAINTENANCE HOLES AND CATCH BASIN MAINTENANCE HOLES TO OPSD 701.010, 701.011, 701.012.
B. MAINTENANCE HOLES TO BE BENCHED TO OPSD 701.021. MINIMUM BENCHING WIDTH SHALL BE 230 mm.
C. CATCH BASIN MAINTENANCE HOLES TO HAVE A SUMP PER OPSD 701.010.
C. MAINTENANCE HOLE AND CATCH BASIN MAINTENANCE HOLE STEPS TO OPSD 405.010.
D. MAINTENANCE HOLE FRAMES AND GRATES TO OPSD 401.010 TYPE 'A' CLOSED COVER.
E. CATCH BASINS, DOUBLE CATCH BASINS AND REAR LOT CATCH BASINS TO OPSD 705.010 AND 705.020. ROADSIDE CATCH BASINS TO HAVE A SUMP. REAR LOT CATCH BASINS TO BE BENCHED.
F. DITCH INLET CATCH BASINS TO OPSD 705.030. DITCH INLET CATCH BASIN GRATES TO OPSD 403.010, 3:1 GRATE UNLESS OTHERWISE SPECIFIED.
G. CATCH BASIN AND CATCH BASIN MAINTENANCE HOLE FRAMES AND GRATES TO OPSD 400.020. FRAME AND GRATES TO BE INSTALLED IN THE CURB LINE TO OPSS 610.010.
H. CATCH BASIN LEADS – 300 mm DIAMETER SINGLE AND 375 mm DIAMETER DOUBLE. CATCH BASIN CONNECTIONS TO OPSD 708.010 AND OPSD 708.030.
I. RESIDENTIAL STORM SERVICE CONNECTIONS TO TOWN STD. DRAWING ST–STD–SUMP, 100 mm DIAMETER, GRANULAR 'A' EMBEDMENT (MIN. 150 mm BEDDING AND 300 mm COVER), USING PREMANUFACTURED CONNECTIONS TO THE MAIN. TERMINATE AT PROPERTY LINE WHERE SHOWN C/W A CAP/PLUG AND A 38 mm X 89 mm MARKER PLACED FROM THE INVERT TO 600 mm ABOVE FINISHED GRADE PAINTED WHITE. MINIMUM GRADE TO BE 1.0%. TERMINATE AT AN OBVERT ELEVATION AT LEAST 1.4 m BELOW PROPOSED GRADE AT PROPERTY LINE.
J. STUBS FOR PVC STORM SEWERS TO BE MIN. 1.0m LONG COMPLETE WITH PRE–MANUFACURED CAP. STUBS FOR CONCRETE STORM SEWERS TO BE MIN. 1 PIPE LENGTH (+/– 2.44m) COMPLETE WITH PRE–MANUFACTURED CAP.
K. DROP STRUCTURES AT MAINTENANCE HOLES TO OPSD 1003.020.
L. ALL ROADWAY CULVERTS TO HAVE FROST TREATMENT AS PER OPSD 803.031.

SANITARY SEWER

A. MAINTENANCE HOLES TO OPSD 701.010.
B. MAINTENANCE HOLES TO BE BENCHED TO OPSD 701.021 ALL CONNECTIONS TO MAINTENANCE HOLES TO INCLUDE KOR–N–SEAL RUBBER BOOT PIPE CONNECTION.
C. MAINTENANCE HOLE STEPS TO OPSD 405.010
D. MAINTENANCE HOLE FRAME AND COVER TO OPSD 401.010 TYPE 'A' CLOSED COVER. WHERE SPECIFIED, WATER TIGHT FRAME AND GRATE TO OPSD 401.050 SHALL BE USED.
E. MAINTENANCE HOLE STRUCTURES EXCEEDING 5.0m IN DEPTH TO INCLUDE SAFETY PLATFORM TO OPSD 404.020.
F. DROP STRUCTURES AT MAINTENANCE HOLES TO OPSD 1003.020.
G. RESIDENTIAL SERVICE CONNECTIONS TO OPSD 1006.020, 125 mm DIAMETER, GRANULAR 'A' EMBEDMENT (MIN. 150 mm BEDDING AND 300 mm COVER). RADIUS BENDS TO BE USED ON ALL SEWER CONNECTIONS WHERE THE ANGLE OF CONNECTION BETWEEN THE SERVICE AND SEWER EXCEEDS 90°.
H. RESIDENTIAL SERVICE CONNECTIONS TO BE TERMINATED AT THE PROPERTY LINE WITH A WATER TIGHT CAP, 125 mm x 100 mm REDUCER, CAP SUITABLY BRACED TO WITHSTAND TEST PRESSURES AND AN 38mm x 89mm MARKER PLACED FROM THE INVERT OF THE CONNECTION TO 600 mm ABOVE FINISHED GRADE PAINTED GREEN. MINIMUM GRADE OF SERVICE TO BE 2%, MAXIMUM GRADE TO BE 8%. TERMINATE AT AN ELEVATION AT LEAST 2.8 m BELOW PROPOSED GRADE AT PROPERTY LINE.
I. STUBS FOR FUTURE SANITARY SEWERS TO BE MIN. 1.0 m LONG COMPLETE WITH PRE–MANUFACTURED CAP.

WATERMAIN

A. ALL WORK ON EXISTING WATERMAIN TO BE COORDINATED WITH THE TOWN. TOWN TO BE PROVIDED WITH PRELIMINARY SCHEDULE AND 48 HOURS NOTICE.
B. MINIMUM GROUND COVER OVER WATERMAIN, SERVICE LATERALS AND HYDRANT LEADS TO BE 1.7m AT ALL POINTS, MAXIMUM GROUND COVER OVER WATERMAIN TO BE 2.5 m.
C. INSULATION TO BE INSTALLED OVER WATERMAIN OR SERVICES WITH LESS THAN 1.7m DEPTH OF COVER AS NOTED ON THE DRAWINGS OR MINIMUM AS FOLLOWS:
DEPTH OF COVER BETWEEN 1.4 TO 1.7m REQUIRES 50mm INSULATION.
DEPTH OF COVER BETWEEN 1.2 TO 1.7m REQUIRES 100mm INSULATION.
D. WATERMAIN NOT TO BE INSTALLED WITH LESS THAN 1.2 METRES DEPTH OF COVER.
E. PIPE RESTRAINTS TO BE PROVIDED AT ALL CHANGES IN PIPE DIRECTION, TERMINATIONS AND ANY LOCATION WHERE THRUST PRESSURES MAY OCCUR. WATER VALVES SHALL BE RESTRAINED ON EITHER SIDE TO THE SAME STANDARD THAT A DEAD END WOULD BE. WHERE SOIL CONDITIONS ARE SUSPECT, SUCH AS IN DISTURBED SOILS OR SOILS WITH BEARING STRENGTH OF LESS THAN 200 kPa, SIGMA SLCS SHALL BE USED. IN LIEU OF THRUST BLOCKS PIPE RESTRAINTS FOR PVC SHALL BE PER TOWN STANDARDS, INSTALLED IN ACCORDANCE WITH MANUFACTURER'S SPECIFICATIONS (SEE CHART). THREADED ROD IN JOINT RESTRAINT IS NOT PERMISSIBLE.
F. CATHODIC PROTECTION OF ALL WATERMAIN FITTINGS AND APPURTENANCES TO BE PROVIDED AS PER TOWN STANDARD (SEE CHART).
G. RESIDENTIAL SERVICE CONNECTIONS TO OPSD 1104.010, 25 mm DIAMETER, 300 mm DEPTH GRANULAR 'A' EMBEDMENT.
H. RESIDENTIAL SERVICE CONNECTIONS TO TERMINATE AT PROPERTY LINE COMPLETE WITH CURB STOP VALVE, TESTING TAIL TO SURFACE CAPPED OR CRIMPED AND A 38mm x 89mm MARKER FROM THE INVERT OF THE SERVICE TO 600 mm ABOVE GRADE PAINTED BLUE.
I. ALL WATER SERVICES TO INCLUDE THE INSTALLATION OF AN INDIVIDUAL PRV WITHIN EACH BUILDING. PRV TO BE SUPPLIED AND INSTALLED BY THE BUILDER DURING HOUSE CONSTRUCTION.
J. HYDRANTS TO BE INSTALLED TO OPSD 1105.010.
K. HYDRANTS TO BE PAINTED CHROME YELLOW AND INCLUDE A FLEXSTAKE HYDRANT MARKER MODEL FHV804, 1.2 m LONG, COLOUR YELLOW WITH REFLECTIVE GRAPHIC ON BOTH SIDES AT THE TOP OF THE MARKER. MARKER TO BE POSITIONED ON THE RIGHT PORT AS VIEWED FROM THE STREET. A FIRE HYDRANT MARKER POST AND SIGN SHALL BE INSTALLED 0.3 m BEHIND EACH HYDRANT. THE SIGN SHALL BE REFLECTIVE WITH A RED HYDRANT ON A WHITE BACKGROUND AND MEASURE 0.3 x 0.3 m (OR APPROVED EQUAL). THE SIGN SHALL BE MOUNTED 1.5 m ABOVE GRADE.
L. ALL PVC WATERMAIN AND PE RESIDENTIAL SERVICES TO HAVE TRACER WIRE BETWEEN HYDRANTS AND OTHER CONDUCTING APPURTENANCES. CONTRACTOR SHALL TEST ALL TRACER WIRE TO CONFIRM CONNECTIVITY.
M. TRACER WIRE TO BE 10 GAUGE, MULTI–STRAND SHALL BE PLACED ON TOP AND ATTACHED IN TWO PLACES ON EACH LENGTH OF PVC OR PE PIPE. ALL CONNECTIONS SHALL BE MADE WITH "DRYCONN WATERPROOF CONNECTORS" OR APPROVED EQUAL.
N. VERTICAL CLEARANCE BETWEEN WATERMAINS AND SEWERS TO BE A MINIMUM OF 0.5m WHEN WATERMAIN IS BELOW THE SEWERS, HORIZONTAL CLEARANCE BETWEEN WATERMAINS AND SEWERS TO BE A MINIMUM OF 2.5m.
O. THE COMPLETE WATER SYSTEM, INCLUDING RESIDENTIAL SERVICE CONNECTIONS TO THE PROPERTY LINE AND HYDRANTS SHALL BE TESTED IN ACCORDANCE WITH THE TOWN'S WATERMAIN COMMISSIONING PROTOCOL. CONTRACTOR TO PROVIDE DETAILED WRITTEN WATERMAIN COMMISSIONING PROTOCOL FOR APPROVAL PRIOR TO COMMENCING TESTING OPERATIONS. CONNECTIONS TO EXISTING MAINS SHALL NOT BE MADE UNTIL WRITTEN AUTHORIZATION IS PROVIDED BY THE ENGINEER AND THE TOWN.
P. DURING CHLORINATION OR DECHLORINATION, CONTRACTOR SHALL OPERATE EACH SERVICE TO VERIFY FULL FLOW AND PRESSURE AT CURB STOP TO SATISFACTION OF THE ENGINEER.
Q. EXISTING WATER SERVICES THAT ARE TO BE ABANDONED MUST BE CAPPED AT MAIN INCLUDING MAIN STOP REMOVED, PLUG INSERTED TO TOWN STANDARDS AND REINSTATEMENT OF ALL DISTURBED AREAS TO EXISTING CONDITION OR BETTER.
R. WATER VALVES TO BE OPERATED BY TOWN STAFF ONLY.
S. ALL WATER USED IN COMMISSIONING AND TESTING TO BE POTABLE AND SUPPLIED FROM THE TOWN OF THE BLUE MOUNTAINS, THE TOWN OF COLLINGWOOD OR THE MUNICIPALITY OF MEAFORD.

MATERIALS

A. ALL MATERIAL TO COMPLY WITH CSA, OPSS AND TOWN STANDARDS.
B. SANITARY SEWER – PVC DR 35.
C. SANITARY SERVICE CONNECTIONS – PVC SDR 28.
D. STORM SEWER – PVC SDR 35 OR CONCRETE 65–D. ALL SEWERS TO BE JOINED WITH A GASKETED BALL AND SPIGOT SYSTEM. NON–REINFORCED CONCRETE PIPE MAY BE USED FOR SIZES UP TO AND INCLUDING 375 mm DIA. REINFORCED CONCRETE PIPE MAY BE USED FOR ALL SIZES OF SEWER.
E. STORM SERVICE CONNECTIONS – PVC SDR 28, COLOUR WHITE.
F. CULVERTS – GALVANIZED CORRUGATED STEEL PIPE. MIN. WALL THICKNESS 2.0 mm UNLESS OTHERWISE NOTED. ALL CULVERTS TO HAVE END PROTECTION TO OPSD 810.010 (BOTH ENDS), TYPE B – COMPLETE WITH FILTER FABRIC.
G. PERFORATED SUBDRAIN – BIG 'O' WITH GEOTEXTILE FILTER SOCK OR APPROVED EQUAL.
H. ALL CHEMICALS AND MATERIALS USED IN THE ALTERATION OR OPERATION OF THE DRINKING WATER SYSTEM THAT COME IN CONTACT WITH WATER WITHIN THE SYSTEM SHALL MEET ALL APPLICABLE STANDARDS SET BY BOTH THE AMERICAN WATER WORKS ASSOCIATION ("AWWA") AND THE AMERICAN NATIONAL STANDARDS INSTITUTE ("ANSI") SAFETY CRITERIA STANDARDS NSF/60, NSF/61 AND NSF372.
I. WATERMAIN – PVC DR 18.
J. WATER SERVICE CONNECTIONS TO BE TYPE 'K' COPPER PIPE, REHAU'S MUNICIPLEX (BLUE).
K. WATER SERVICE FITTINGS SHALL BE:
MAIN STOP – MUELLER H25008
CURB STOP – MUELLER H25209
SERVICE SADDLE – ROBAR 2616
TAPPING SADDLE – ROBAR 6906
SERVICE BOXES – MUELLER A–726, STAINLESS STEEL RODS
L. PIPE RESTRAINERS – SIGMA C–900.
M. HYDRANTS – CLOW D51 CONCORD PREMIER, OPEN LEFT, WITH STORTZ CONNECTIONS ON ALL STEAMER PORTS. HYDRANT SETS SHALL BE INSTALLED NOT LESS THAN 0.9 m FROM THE CENTER OF THE VALVE TO THE CENTER OF THE HYDRANT. TRACER WIRE SHALL BE ATTACHED TO THE OUTSIDE OF THE VALVE BOX AND WIRE BROUGHT INTO VALVE BOX UNDER CAP.
N. LIVE TAP SADDLES TO BE EPOXY COATED COMPLETE WITH STAINLESS STEEL BOLTS.
O. MECHANICAL JOINT DUCTILE FITTINGS TO AWWA/ANSI C153/A21.53. INCLUDING PROTECTO–CAPS, CAT NO. 175P190 OR APPROVED EQUAL.
P. ISOLATION VALVES TO BE RESILIENT SEAT GATE VALVES WITH MECHANICAL JOINTS, OPEN LEFT, CLOW. VALVE BOXES TO BE 5–SL–48 SLIDING OR MUELLER MVB COMPOSITE COMPLETE WITH GUIDE PLATE AND DUCTILE ADJUSTABLE TOP AND LID OR APPROVED EQUAL. CAPS TO BE PAINTED BLUE.
Q. ALL WATERMAIN FASTNERS (STAINLESS BOLTS) TO BE COMPLETE WITH ZINC CAPS.
R. BLOWOFFS IN ACCORDANCE WITH OPSD 1104.030, MIN 50mm DIA.
S. ALL SPECIFIED AGGREGATES TO OPSD 1010.
T. RIPRAP TO OPSS 1004.05.05, ON FILTER FABRIC.
U. FILTER FABRIC – TERRAFIX 270R OR APPROVED EQUAL.
V. INSULATION – STYROFOAM HIGHLOAD 40 EXTRUDED POLYSTYRENE FOAM INSULATION, 50mm THICK SHEETS.
W. TURF PAVERS – TURFSTONE BY UNILOCK OR APPROVED EQUAL.

DISCLAIMER AND COPYRIGHT

CONTRACTOR MUST VERIFY ALL DIMENSIONS AND BE RESPONSIBLE FOR SAME. ANY DISCREPANCIES MUST BE REPORTED TO THE ENGINEER BEFORE COMMENCING WORK. DRAWINGS ARE NOT TO BE SCALED.

TATHAM ENGINEERING LIMITED CLAIMS COPYRIGHT TO THIS DRAWING WHICH MAY NOT BE USED FOR ANY PURPOSE OTHER THAN THAT PROVIDED IN THE CONTRACT BETWEEN THE OWNER/CLIENT AND THE ENGINEER WITHOUT THE EXPRESS CONSENT OF TATHAM ENGINEERING LIMITED.

BENCHMARKS

TBM1 – ELEVATION 181.032
BENCHMARK 72U311 – CONCRETE CULVERT UNDER HIGHWAY No. 26, OVER SILVER CREEK, 4.2 KM EAST OF JUNCTION

STORM SEWER DESIGN SHEET - 5 YEAR

TATHAM ENGINEERING

IDF Curve Coefficients

Storm	A	B	C
2 Year	664.500	7.391	0.810
5 Year	1224.076	8.295	0.857
25 Year	1774.370	8.295	0.857
100 Year	2171.754	8.333	0.857

Manning's Coefficient

CSP	0.024
Conc.	0.013
PVC	0.009

Project Name: Windfall - Phase 5
Project Number: 111179-5
Municipality: Town of The Blue Mountains
Designed By: BM
Date: August 13, 2020
Checked By: AO
Date: August 31, 2020

Legend: Existing, Proposed, Future

Approved:



LOCATION OF SECTION	AREA LABEL	UPSTREAM MAINTENANCE HOLE	DOWNSTREAM MAINTENANCE HOLE	TIME OF ENTRY	RUNOFF COEFFICIENT 'C'	INDIVIDUAL AREA	CUMULATIVE AREA	CUMULATIVE A x C	TIME OF CONCENTRATION	INTENSITY	PEAK FLOW	VARIATION ROUGHNESS COEFFICIENT	LENGTH	SLOPE	DIAMETER	FULL FLOW CAPACITY	FULL FLOW VELOCITY	TIME OF FLOW	CALCULATED DESIGN FLOW	SHOP CONSTRUCTION
		MH No.	MH No.	ha		ha	ha		min.	mm/hr	cms		m	m/m	mm	cms	m/s	min	cms	
Black Willow Crescent	100Z	CB4H 613	STM MH 612	0.060	0.75	0.045	0.060	0.045	10.00	84.71	**0.011**	**0.009**	23.5	**0.0175**	**300**	2.56	**0.182**	1.35	0.29	103	15.29
Black Willow Crescent	100F	STM MH 612	CB6H 611	0.250	0.75	0.188	0.310	0.233	10.29	83.81	**0.054**	**0.009**	10.5	**0.0150**	**300**	2.42	**0.171**	2.09	0.08	29	15.30
Black Willow Crescent	100E	CB4H 611	CB6H 610	0.050	0.75	0.038	0.360	0.270	10.39	83.54	**0.063**	**0.009**	71.5	**0.0160**	**300**	2.50	**0.177**	2.14	0.56	203	15.99
Black Willow Crescent	100D	CB4H 610	CB6H 609	0.060	0.75	0.045	0.420	0.315	10.95	81.89	**0.177**	**0.009**	69.3	**0.0160**	**300**	2.50	**0.177**	2.14	0.55	193	16.07
Black Willow Crescent	100C	CB4H 609	CB6H 608	0.040	0.75	0.400	1.080	1.165	10.47	80.41	**0.265**	**0.009**	41.5	**0.0120**	**375**	2.51	**0.277**	2.51	0.28	399	16.75
Black Willow Crescent	100B	CB4H 608	DCB4H 607	0.110	0.75	0.083	1.080	1.248	10.75	79.88	**0.280**	**0.009**	44.5	**0.0050**	**450**	1.93	**0.351**	1.93	0.47	693	17.47
Black Willow Crescent	100A	DCB4H 607	—	0.540	0.75	0.413	2.040	1.680	17.21	78.42	**0.366**	**0.013**	27.1	**0.0055**	**600**	1.54	**0.434**	1.54	0.29	903	17.51
Courtland Street	101F	CB4H 612	STM MH 505	0.030	0.75	0.023	0.023	0.023	10.00	84.71	**0.005**	**0.009**	40.8	**0.0175**	**300**	2.56	**0.182**	1.33	0.51	95	15.61
Courtland Street	—	STM MH 606	CB6H 605	0.000	0.75	0.000	0.000	0.023	10.51	82.87	**0.005**	**0.009**	28.7	**0.0350**	**300**	3.70	**0.261**	1.48	0.32	69	15.91
Courtland Street	101E	CB6H 605	CB6H 604	0.290	0.75	0.218	0.320	0.240	10.51	82.00	**0.055**	**0.009**	81.5	**0.0370**	**300**	3.80	**0.269**	2.61	0.49	355	16.38
Courtland Street	101D	CB6H 604	CB6H 603	0.600	0.75	0.600	1.020	0.840	10.32	80.63	**0.188**	**0.009**	68.8	**0.0150**	**375**	2.61	**0.289**	2.61	0.57	310	16.96
Courtland Street	101C	CB6H 603	CB6H 602	0.600	0.75	0.600	2.040	1.620	10.89	79.56	**0.338**	**0.009**	45.1	**0.0140**	**450**	3.06	**0.487**	3.06	0.25	553	17.18
Courtland Street	101B	CB6H 602	CB6H 601	0.260	0.75	0.195	2.260	1.695	11.19	78.47	**0.369**	**0.009**	40.7	**0.0100**	**450**	2.59	**0.412**	2.59	0.26	432	17.46
Courtland Street	101A	CB6H 601	DCB6H 600	0.240	0.75	0.180	4.740	3.555	17.61	77.66	**0.767**	**0.013**	36.9	**0.0050**	**750**	1.78	**0.767**	1.78	0.33	742	17.63
Courtland Street	101N	DCB6H 600	—	0.360	0.75	0.270	5.010	3.825	17.94	77.07	**0.823**	**0.013**	36.9	**0.0050**	**750**	1.78	**0.767**	1.78	0.34	742	17.97
Courtland Street	—	CB6H 511	CB6H 521			0.000	—	0.000	15.82	64.71	**0.000**	**0.009**	74.7	**0.0080**	**525**	1.77	**0.125**	0.00	0		15.00
Courtland Street	103J	CB6H 521	CB6H 520	0.130	0.78	0.098	0.130	0.098	15.00	64.71	**0.023**	**0.009**	30.9	**0.0060**	**300**	1.77	**0.125**	1.26	0.41	102	15.41
Courtland Street	103I	CB6H 520	CB6H 519	0.130	0.78	0.098	0.260	0.199	15.41	63.77	**0.053**	**0.009**	39.1	**0.0070**	**300**	1.91	**0.207**	2.03	0.32	129	15.73
Courtland Street	103H	CB6H 519	CB6H 518	0.320	0.75	0.240	0.640	0.480	15.73	62.41	**0.110**	**0.009**	90.2	**0.0220**	**300**	2.93	**0.207**	2.80	0.54	236	16.30
Courtland Street	103G	CB6H 518	CB6H 517	0.340	0.75	0.255	0.980	0.735	16.27	60.85	**0.139**	**0.009**	24.5	**0.0220**	**300**	2.93	**0.207**	2.93	0.14	236	16.44
Courtland Street	103F	CB6H 517	CB6H 516	0.100	0.75	0.075	1.080	0.960	16.44	60.49	**0.215**	**0.009**	34.7	**0.0130**	**375**	2.81	**0.289**	2.61	0.22	335	16.66
Courtland Street	103E	CB6H 516	CB6H 515	0.100	0.75	0.075	1.180	1.035	16.66	59.88	**0.240**	**0.009**	44.1	**0.0140**	**450**	3.32	**0.487**	3.06	0.24	553	16.90
Courtland Street	103D	CB6H 515	CB6H 514	0.170	0.75	0.128	1.610	1.208	16.79	59.55	**0.267**	**0.009**	37.3	**0.0060**	**450**	2.32	**0.368**	2.32	0.27	309	17.05
Courtland Street	103C	CB6H 514	CB6H 513	0.080	0.75	0.060	1.690	1.268	17.05	58.63	**0.278**	**0.009**	24.1	**0.0060**	**450**	2.32	**0.368**	2.32	0.17	309	17.21
Courtland Street	103B	CB6H 513	DCB6H 512	0.050	0.75	0.038	1.740	1.305	17.21	58.42	**0.294**	**0.009**	24.3	**0.0060**	**450**	2.32	**0.368**	2.32	0.17	309	17.38
Courtland Street	103A	DCB6H 512	STM MH 502	0.430	0.75	0.323	2.170	1.628	17.38	57.87	**0.353**	**0.009**	41.0	**0.0060**	**450**	2.32	**0.368**	2.32	0.29	309	17.67
Courtland Street	—	CB6H 510	CB6H 509			0.000	—	0.000	15.00	64.71	**0.000**	**0.009**	34.2	**0.0100**	**300**	1.98	**0.140**	0.00	0		15.00
Courtland Street	104F	CB6H 509	CB6H 508	0.130	0.78	0.098	0.130	0.098	15.00	64.71	**0.023**	**0.009**	30.9	**0.0060**	**300**	1.77	**0.125**	1.26	0.41	102	15.41
Courtland Street	—	STM MH 503	CB6H 502	0.000	0.75	0.000	0.000	0.000	15.41	64.71	**0.007**	**0.009**	23.2	**0.0060**	**300**	2.39	**0.186**	2.26	0.28	186	15.69
Sycamore Street	104G	STM MH 506	CB6H 507	0.180	0.75	0.135	0.280	0.195	15.41	63.48	**0.045**	**0.009**	30.8	**0.0190**	**375**	3.16	**0.349**	3.06	0.28	174	15.48
Sycamore Street	104E	CB6H 507	CB6H 506	0.080	0.75	0.060	0.340	0.255	15.48	63.23	**0.059**	**0.009**	36.8	**0.0220**	**375**	3.40	**0.376**	2.34	0.26	197	15.77
Sycamore Street	104D	CB6H 506	CB6H 505	0.120	0.75	0.090	0.460	0.345	15.77	62.39	**0.089**	**0.009**	24.7	**0.0220**	**375**	3.40	**0.376**	2.34	0.18	197	15.93
Sycamore Street	104C	CB6H 505	CB6H 504	0.200	0.75	0.195	0.760	0.585	15.93	61.94	**0.133**	**0.009**	66.8	**0.0220**	**375**	3.40	**0.376**	2.51	0.51	264	16.44
Sycamore Street	104B	CB6H 504	CB6H 503	0.200	0.75	0.150	0.960	0.735	16.44	60.85	**0.240**	**0.009**	42.0	**0.0150**	**375**	2.81	**0.289**	2.61	0.27	335	16.71
Sycamore Street	104A	CB6H 503	STM MH 502	0.730	0.78	0.548	2.210	1.658	16.94	59.13	**0.364**	**0.009**	49.2	**0.0140**	**450**	3.06	**0.487**	3.06	0.25	493	17.20
Sycamore Street	—	STM MH 502	DCB6H 501	0.000	0.75	0.000	4.380	3.285	17.50	77.66	**0.709**	**0.013**	44.8	**0.0100**	**675**	2.35	**0.841**	2.35	0.32	631	17.81
Sycamore Street	105	DCB6H 501	STM MH 415	0.630	0.75	0.248	4.710	3.533	17.81	76.66	**0.754**	**0.013**	26.3	**0.0100**	**675**	2.35	**0.841**	2.35	0.19	631	18.00
Crosswinds Boulevard	—	STM MH 418	STMMH 417	0.000	0.75	0.000	0.000	0.000	15.00	64.71	**0.000**	**0.009**	37.7	**0.0050**	**525**	1.90	**1.015**	1.90	0.13	385	15.24
Crosswinds Boulevard	102A	STMMH 417	STMMH 416	0.220	0.75	0.165	0.360	4.020	18.24	75.82	**0.847**	**0.013**	28.5	**0.0050**	**825**	1.90	**1.015**	1.90	0.25	770	18.49
Crosswinds Boulevard	—	STMMH 416	STMMH 415	0.000	0.75	0.000	0.360	4.020	18.49	75.21	**0.840**	**0.013**	41.8	**0.0050**	**825**	1.90	**1.015**	1.90	0.37	770	18.86
Sugar Maple Street	—	STMMH 415	CB6H 414	0.000	0.75	0.000	16.078	7.553	18.86	74.35	**1.560**	**0.013**	12.0	**0.0080**	**975**	2.68	**2.804**	2.68	0.07	887	18.94
Sugar Maple Street	106I	CB6H 414	CB6H 413	0.570	0.75	0.428	0.570	0.428	10.00	84.71	**0.101**	**0.009**	16.0	**0.1000**	**300**	6.25	**0.442**	6.79	0.04	272	10.00
Sugar Maple Street	106H	CB6H 413	CB6H 412	0.240	0.75	0.030	10.680	8.010	18.94	74.18	**1.630**	**0.013**	21.5	**0.0080**	**975**	2.68	**2.804**	2.68	0.13	887	19.44
Sugar Maple Street	106G	CB6H 412	CB6H 411	0.240	0.75	0.180	11.160	8.370	19.44	72.09	**1.675**	**0.013**	21.5	**0.0080**	**975**	2.68	**2.804**	2.68	0.13	887	19.96
Sugar Maple Street	106F	CB6H 411	CB6H 410	0.240	0.75	0.180	11.400	8.550	19.96	72.09	**1.714**	**0.013**	39.9	**0.0080**	**975**	2.68	**2.804**	2.68	0.25	887	20.21
Sugar Maple Street	106E	CB6H 410	CB6H 409	0.240	0.75	0.180	11.700	8.775	20.21	70.91	**1.761**	**0.013**	44.8	**0.0140**	**975**	2.66	**2.662**	3.33	0.22	1048	20.09
Sugar Maple Street	106D	CB6H 409	CB6H 408	0.080	0.75	0.060	11.780	8.835	20.43	70.32	**1.771**	**0.013**	44.8	**0.0140**	**975**	2.66	**2.662**	3.33	0.22	1048	20.65
Sugar Maple Street	106C	CB6H 408	CB6H 407	0.080	0.75	0.060	11.860	8.895	20.65	69.75	**1.779**	**0.013**	21.5	**0.0030**	**1200**	1.89	**2.135**	1.89	0.19	1103	20.41
Sugar Maple Street	106B	CB6H 407	DCB6H 406	0.040	0.75	0.030	11.900	8.925	20.84	69.20	**1.779**	**0.013**	14.0	**0.0030**	**1200**	1.89	**2.135**	1.89	0.12	1103	20.96
Sugar Maple Street	106A	CB6H 406	DCB6H 405	0.310	0.75	0.233	12.210	9.158	20.96	68.71	**1.825**	**0.013**	33.6	**0.0030**	**1200**	1.89	**2.135**	1.89	0.30	1103	20.71
Sugar Maple Street	107H	DCB6H 405	CB6H 404	0.170	0.75	0.128	12.380	9.285	20.71	70.00	**1.844**	**0.013**	43.7	**0.0030**	**1200**	1.89	**2.135**	1.89	0.35	1103	21.06
Sugar Maple Street	107G	CB6H 404	CB6H 403	0.220	0.75	0.165	12.600	9.450	21.06	69.32	**1.890**	**0.013**	24.1	**0.0030**	**1200**	1.89	**2.135**	1.89	0.21	1103	21.27
Sugar Maple Street	107F	CB6H 403	CB6H 402	0.200	0.75	0.150	12.800	9.600	21.27	68.66	**1.918**	**0.013**	44.0	**0.0030**	**1200**	1.89	**2.135**	1.89	0.39	1103	21.66
Sugar Maple Street	107E	CB6H 402	CB6H 401	0.180	0.75	0.135	13.080	9.810	21.66	67.69	**1.953**	**0.013**	40.0	**0.0030**	**1200**	1.89	**2.135**	1.89	0.35	1103	22.01
Sugar Maple Street	107D	CB6H 401	DCB6H 400	0.220	0.75	0.165	13.410	10.058	21.53	68.64	**1.918**	**0.013**	44.0	**0.0030**	**1200**	1.89	**2.135**	1.89	0.39	1103	21.92
Sugar Maple Street	107C	DCB6H 400	CB6H 305	0.540	0.75	0.405	13.950	10.463	22.27	67.69	**1.960**	**0.013**	40.0	**0.0030**	**1200**	1.89	**2.135**	1.89	0.35	1103	22.62
Sugar Maple Street	107B	CB6H 400	DCB6H 401	0.180	0.75	0.135	13.990	10.493	22.27	67.23	**1.960**	**0.013**	10.2	**0.0030**	**1200**	1.89	**2.135**	1.89	0.09	1103	22.36
Sugar Maple Street	107A	DCB6H 401	CB6H 307	0.240	0.75	0.180	14.230	10.673	22.36	67.07	**1.986**	**0.013**	40.0	**0.0030**	**1200**	1.89	**2.135**	1.89	0.35	1103	22.70
Yellow Birch Crescent	—	STM MH 226	CB6H 212			0.000	—	0.000	15.00	64.71	**0.000**	**0.009**	46.2	**0.0050**	**375**						
Yellow Birch Crescent	108L	CB6H 213	CB6H 212	0.130	0.65	0.085	0.130	0.085	15.00	64.71	**0.020**	**0.009**	46.2	**0.0090**	**300**	1.87	**0.133**	1.27	0.61	137	15.61
Yellow Birch Crescent	108K	CB6H 212	CB6H 211	0.130	0.65	0.085	0.260	0.169	15.61	63.91	**0.045**	**0.009**	46.2	**0.0090**	**300**	1.87	**0.133**	1.27	0.61	137	16.22
Yellow Birch Crescent	108J	CB6H 211	CB6H 210	0.200	0.65	0.130	0.460	0.299	16.22	61.93	**0.080**	**0.009**	23.7	**0.0090**	**300**	1.87	**0.133**	1.27	0.31	137	16.53
Yellow Birch Crescent	108I	CB6H 210	CB6H 209	0.100	0.65	0.065	0.560	0.364	16.53	61.33	**0.098**	**0.009**	23.7	**0.0090**	**300**	1.87	**0.133**	1.27	0.31	137	16.84
Yellow Birch Crescent	108H	CB6H 209	CB6H 208	0.140	0.65	0.091	0.700	0.455	16.84	60.54	**0.114**	**0.009**	26.2	**0.0215**	**300**	2.90	**0.205**	2.90	0.17	208	16.99
Yellow Birch Crescent	108G	CB6H 208	CB6H 207	0.100	0.65	0.065	0.800	0.520	16.99	60.03	**0.128**	**0.009**	26.2	**0.0215**	**300**	2.90	**0.205**	2.90	0.15	208	17.14
Yellow Birch Crescent	108F	CB6H 207	CB6H 206	0.460	0.65	0.299	1.970	1.086	17.02	59.93	**0.238**	**0.009**	44.2	**0.0100**	**375**	2.29	**0.253**	2.29	0.32	196	17.34
Yellow Birch Crescent	108E	CB6H 206	CB6H 205	0.200	0.65	0.130	2.170	1.411	17.34	59.13	**0.232**	**0.009**	44.2	**0.0100**	**375**	2.29	**0.253**	2.29	0.32	196	17.66
Yellow Birch Crescent	108D	CB6H 205	CB6H 204	0.200	0.65	0.130	2.370	1.541	17.66	57.84	**0.247**	**0.009**	44.2	**0.0100**	**375**	2.29	**0.253**	2.29	0.32	196	17.98
Yellow Birch Crescent	108C	CB6H 204	CB6H 203	0.060	0.65	0.039	2.430	1.580	17.98	57.27	**0.252**	**0.009**	24.1	**0.0100**	**375**	2.29	**0.253**	2.29	0.18	196	18.16
Yellow Birch Crescent	108B	CB6H 203	CB6H 202	0.270	0.65	0.176	2.600	1.690	18.16	56.71	**0.258**	**0.009**	45.2	**0.0075**	**525**	2.49	**0.538**	2.49	0.14	492	18.24
Yellow Birch Crescent	108A	CB6H 202	DCB6H 201	0.270	0.65	0.176	2.600	1.690	18.16	56.17	**0.258**	**0.009**	45.2	**0.0075**	**525**	2.49	**0.538**	2.49	0.14	492	18.24
Yellow Birch Crescent	109M	DCB	STM MH 226	0.100	0.65	0.065	0.076	0.050	15.00	64.71	**0.016**	**0.009**	15.1	**0.0200**	**300**	2.70	**0.198**	1.65	0.15	122	15.15
Yellow Birch Crescent	—	STM MH 226	CB6H 225	0.000	0.75	0.000	0.000	0.000	15.15	64.24	**0.000**	**0.009**	46.4	**0.0050**	**300**	1.40	**0.099**	1.40	0.55	69	15.70
Yellow Birch Crescent	109L	CB6H 225	CB6H 224	0.270	0.65	0.176	0.460	0.252	15.99	61.78	**0.057**	**0.009**	27.5	**0.0050**	**300**	1.40	**0.099**	1.38	0.44	344	16.32
Yellow Birch Crescent	109K	CB6H 224	CB6H 223	0.270	0.65	0.176	0.730	0.443	16.32	60.71	**0.065**	**0.009**	24.1	**0.0050**	**300**	1.40	**0.099**	1.40	0.29	344	16.61
Yellow Birch Crescent	109J	CB6H 223	CB6H 222	0.070	0.65	0.046	0.800	0.536	16.66	59.90	**0.075**	**0.009**	28.2	**0.0050**	**300**	1.40	**0.099**	1.40	0.33	344	16.99
Yellow Birch Crescent	109I	CB6H 222	CB6H 221	0.070	0.65	0.046	0.870	0.577	16.99	59.06	**0.081**	**0.009**	28.2	**0.0050**	**300**	1.40	**0.099**	1.40	0.33	344	17.32
Yellow Birch Crescent	109H	CB6H 221	CB6H 220	0.060	0.65	0.039	1.050	0.635	17.32	58.24	**0.138**	**0.009**	24.8	**0.0120**	**375**	2.51	**0.277**	2.35	0.20	288	17.48
Yellow Birch Crescent	109G	CB6H 220	CB6H 219	0.200	0.65	0.130	1.370	0.843	17.48	57.72	**0.162**	**0.009**	44.2	**0.0160**	**375**	2.90	**0.320**	2.62	0.28	449	17.76
Yellow Birch Crescent	109F	CB6H 219	CB6H 218	0.650	0.65	0.423	2.020	1.266	17.96	56.51	**0.269**	**0.009**	76.2	**0.0200**	**375**	3.24	**0.358**	3.24	0.39	537	18.35
Yellow Birch Crescent	109E	CB6H 218	CB6H 217	0.650	0.65	0.423	2.670	1.675	18.35	55.70	**0.332**	**0.009**	40.7	**0.0200**	**375**	3.24	**0.358**	3.24	0.21	537	18.56
Yellow Birch Crescent	109D	CB6H 217	CB6H 216	0.410	0.65	0.267	3.080	1.942	18.70	54.73	**0.463**	**0.009**	49.5	**0.0075**	**525**	2.49	**0.538**	2.49	0.33	471	19.01
Yellow Birch Crescent	109C	CB6H 216	CB6H 215	0.410	0.65	0.267	3.490	2.209	19.01	54.00	**0.446**	**0.009**	30.8	**0.0075**	**525**	2.49	**0.538**	2.49	0.21	471	19.22
Yellow Birch Crescent	109B	CB6H 215	CB6H 214	0.160	0.65	0.104	3.650	2.273	19.27	53.43	**0.463**	**0.009**	16.8	**0.0075**	**525**	2.49	**0.538**	2.49	0.11	471	19.39
Yellow Birch Crescent	109A	STM MH 214	CB6H 213	0.160	0.65	0.104	3.810	2.442	19.39	53.16	**0.486**	**0.009**	30.9	**0.0075**	**525**	2.49	**0.538**	2.49	0.21	471	19.60
Crescent Street	—	STMMH 403	BTMH 401	0.000	0.75	0.000	0.000	0.000	15.00	64.71	**0.000**	**0.009**	35.8	**0.0055**	**300**	1.40	**0.099**	0.00	0		15.00
Chestnut Street	117K	STMMH 401	CB6H 420	0.110	0.70	0.083	0.110	0.083	15.00	64.71	**0.019**	**0.009**	8.6	**0.0055**	**300**	1.40	**0.099**	1.01	0.14	163	15.14
Chestnut Street	117J	CB6H 420	DCB6H 419	0.800	0.75	0.600	0.710	0.728	15.14	64.29	**0.130**	**0.009**	80.8	**0.0055**	**300**	1.40	**0.099**	1.14	1.17	181	16.31
Chestnut Street	117I	DCB6H 419	CB6H 429	0.470	0.75	0.353	0.840	0.480	16.31	60.86	**0.168**	**0.009**	44.3	**0.0055**	**375**	1.62	**0.179**	1.59	0.46	310	16.76
Chestnut Street	117H	CB6H 429	CB6H 428	0.350	0.75	0.263	1.190	0.813	16.76	59.78	**0.153**	**0.009**	33.6	**0.0055**	**375**	1.62	**0.179**	1.62	0.35	323	17.02
Chestnut Street	117G	CB6H 427	CB6H 426	0.080	0.75	0.060	1.000	0.700	17.02	58.93	**0.164**	**0.009**	24.1	**0.0055**	**375**	1.62	**0.179**	1.62	0.25	369	17.27
Chestnut Street	117F	CB6H 426	CB6H 425	0.080	0.75	0.060	1.080	0.760	17.27	58.28	**0.176**	**0.009**	24.1	**0.0055**	**375**	1.62	**0.179**	1.62	0.38	373	17.65
Chestnut Street	117E	CB6H 425	DCB6H 424	0.060	0.75	0.270	1.440	1.080	17.65	57.20	**0.232**	**0.009**	42.3	**0.0055**	**450**	1.83	**0.291**	1.83	0.39	419	18.03
Chestnut Street	117D	CB6H 424	CB6H 423	0.200	0.75	0.150	1.640	1.230	18.03	56.43	**0.268**	**0.009**	42.3	**0.0055**	**450**	1.83	**0.291**	1.83	0.39	419	18.42
Chestnut Street	117C	CB6H 423	CB6H 422	0.200	0.75	0.150	1.840	1.380	18.42	55.79	**0.305**	**0.009**	42.3	**0.0055**	**450**	1.83	**0.291**	1.83	0.39	419	18.81
Chestnut Street	117B	CB6H 422	DCB6H 421	0.200	0.75	0.173	2.240	1.680	18.66	54.83	**0.349**	**0.009**	28.1	**0.0055**	**525**	2.49	**0.538**	2.49	0.34	492	18.95
Chestnut Street	117A	DCB6H 421	CB6H 105	0.160	0.75	0.120	2.400	1.815	18.95	54.28	**0.374**	**0.009**	11.4	**0.0055**	**525**	2.49	**0.538**	2.61	0.07	492	19.09
Chestnut Street	116A	CB6H 105	HEADWALL #1	0.140	0.75	0.081	27.090	24.344	23.49	39.08	**4.383**	**0.013**	30.0	**0.0055**	**1500**	2.97	**5.242**	2.97	0.27	1483	23.82

Notes:
1. Refer to Storm Drainage Plan drawing STM-1 prepared by C.G. Tatham and Associates (dated January 2014) for catchment areas and pipe details.
2. Refer to Master Servicing Storm Drainage Plan (111179-2, sheet STM-1) for additional information.
3. Manning's roughness co-efficient have been used based on the assumption that during final design, pipes less than or equal to 600 mm Dia. will be specified PVC and pipes great than 600 mm Dia. will be specified concrete.
4. The Composite Runoff Coefficient - C value of 0.75 on a typical lot layout was based on 40% lot coverage (maximum allowable lot coverage for the Windfall development).
5. The initial Time of Concentration used for area label 113/113 (Neighborhood Park) was calculated using the airport method and verified through Visual OTTHYMO.
6. The storm sewer from DCB 318 to CB6H 318 has been sized to convey the 100 year storm event with an assumed 50% blockage at the inlet (i.e. the calculated Peak Flow was increased by a factor of 2).
7. Existing storm pipe cells are in grey, proposed storm pipe cells are yellow and future storm pipe cells are white.

I:\2021 Projects\111179 - Windfall Development\Design\16 - Phase 5 Post Dev\Cad\111179-5-SS-Storm Sewer Design Sheet.

1 of 1

PHASE 5 - SANITARY SEWER DESIGN SHEET - FINAL DESIGN

TATHAM ENGINEERING

FLOW CRITERIA

Average Flow Rate:	450 l/cap/d
Infiltration Rate:	0.23 l/s/ha
Population:	2.3 cap/unit
Peaking Factor:	Harmon

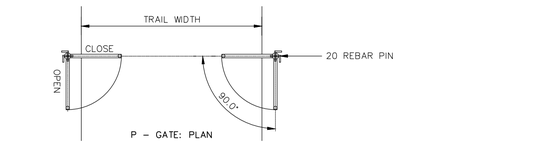
Project Name: Windfall - Phase 5
Project Number: 111179-5
Municipality: Town of The Blue Mountains
Designed By: BM
Date: August 13, 2020
Checked By: AO
Date: August 28, 2020

Legend: Existing, Proposed, Future

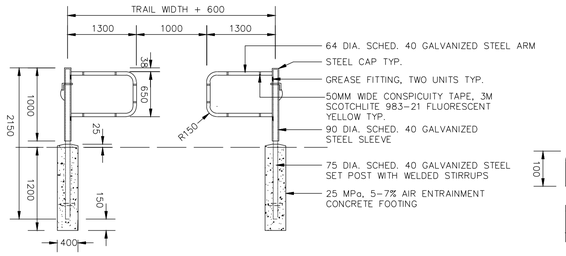
Approved:



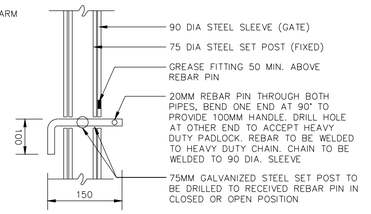
LOCATION OF SECTION	AREA LABEL	UPSTREAM MAINTENANCE HOLE	DOWNSTREAM MAINTENANCE HOLE	POPULATION	ACCUMULATED POPULATION	PEAKING FACTOR	AREA	ACCUMULATED AREA	AVERAGE FLOW			PEAK FLOW			PROPOSED SEWER				
									RESIDENTIAL	INFILTRATION	TOTAL	RESIDENTIAL	INFILTRATION	TOTAL	LENGTH OF PIPE	PIPE DIAMETER	GRADE	FULL FLOW CAPACITY	FULL FLOW VELOCITY	FULL FLOW VELOCITY (ZERO INFILTRATION)
		MH No.	MH No.	cap.	cap.		ha	ha	l/s	l/s	l/s	l/s	l/s	l/s	m	mm	%	l/s	m/s	m/s
Black Willow Street	100M	SAN MH 606	SAN MH 613	6.9	6.9	4.43	0.33	0.33	0.04	0.08	0.11	0.16	0.08	0.24	76.3	200	1.60%	**41.48**	1.32	0.34
Black Willow Street	100L	SAN MH 613	SAN MH 612	4.6	11.5	4.41	0.23	0.56	0.06	0.13	**0.19**	0.25	0.13	**0.38**	14.1	200	1.60%	**41.48**	1.32	0.39
Black Willow Street	100K	SAN MH 612	SAN MH 611	39.1	50.6	4.31	0.88	1.44	0.26	0.34	**0.60**	1.14	0.33	**1.47**	100.0	200	1.60%	**41.48**	1.32	0.57
Black Willow Street	100J	SAN MH 611	SAN MH 610	39.1	89.7	4.26	0.91	2.35	0.47	0.54	**1.01**	1.99	0.54	**2.53**	100.0	200	1.10%	**34.40**	1.09	0.58
Black Willow Street	100I	SAN MH 610	SAN MH 615	11.5	101.2	4.24	0.41	2.76	0.53	0.61	**1.14**	2.24	0.64	**2.87**	80.2	200	0.90%	**31.19**	0.74	0.46
Courtland Street	100H	SAN MH 506	SAN MH 607	13.8	13.8	4.40	0.46	0.46	0.07	0.11	**0.18**	0.32	0.11	**0.42**



P – GATE: PLAN



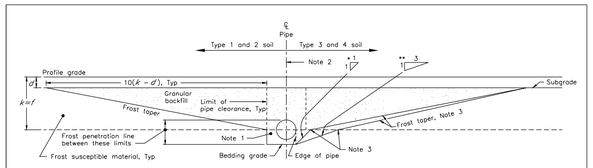
P – GATE: ELEVATION / SECTION



LOCKING DEVICE: SECTION

NOTES:
1. ALL PIPE SHALL BE SCHEDULE 40 STEEL.
2. ALL WELDS TO BE 5 MM CONTINUOUS SEAM AND GROUND SMOOTH.
3. CONTRACTOR TO SUPPLY HEAVY DUTY PADLOCK AS REQUIRED.
4. CONTRACTOR TO SUBMIT SHOP DRAWINGS.
5. LOCATION OF GATES TO BE FIELD STAKED BY CONTRACTOR FOR REVIEW BY TOWN. LOCATION TO BE APPROVED PRIOR TO INSTALLATION.

TRAIL SWING GATES
NTS

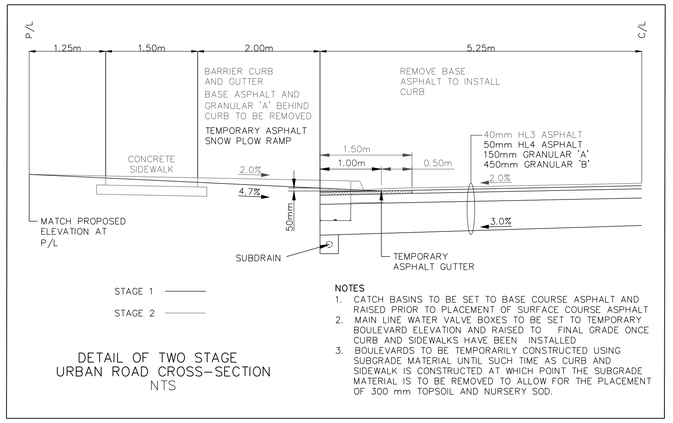


FROST TREATMENT
RIGID AND FLEXIBLE PIPE

NOTES:
1 Pipe embedment or bedding, cover, and backfill shall be according to:
a) Flexible OPSD 802.010, 802.013, 802.014, 802.020, 802.023, and 802.024.
b) Rigid – OPSD 802.030, 802.031, 802.032, 802.033, 802.034, 802.050, 802.051, 802.052, 802.053, and 802.054.
2 Condition of frost treatment symmetrical about centreline of pipe.
3 Frost tapers shall start at the intersection of the 1H:1V or 3H:1V slope and the frost penetration line.
A Soil types as defined in the Occupational Health and Safety Act and Regulations for Construction Projects.

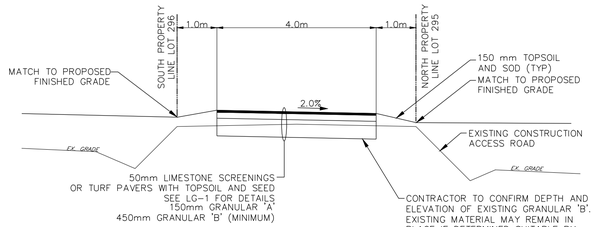
LEGEND:
d – depth of roadbed granular
k – depth of frost treatment below profile grade
f – depth of frost penetration below profile grade
* – Type 3 soil
** – Type 4 soil

ONTARIO PROVINCIAL STANDARD DRAWING	Nov 2015	Rev	4
FROST TREATMENT – PIPE CULVERTS FROST PENETRATION LINE BETWEEN TOP OF PIPE AND BEDDING GRADE			
	OPSD 803.031		

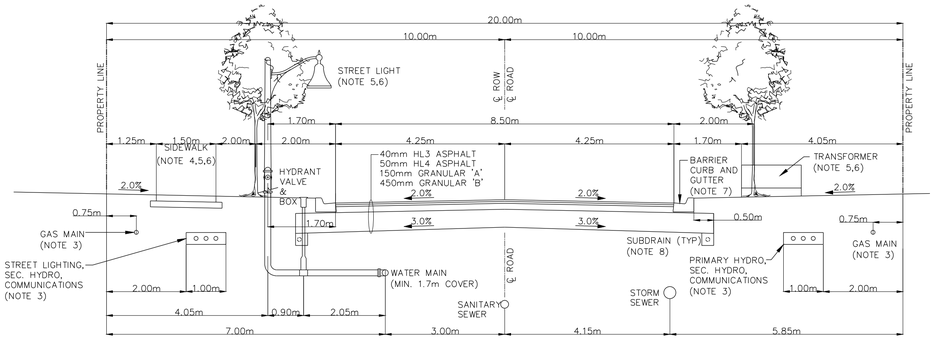


DETAIL OF TWO STAGE
URBAN ROAD CROSS–SECTION
NTS

NOTES
1. CATCH BASINS TO BE SET TO BASE COURSE ASPHALT AND RAISED PRIOR TO PLACEMENT OF SURFACE COURSE ASPHALT
2. MAIN LINE WATER VALVE BOXES TO BE SET TO TEMPORARY BOULEVARD ELEVATION AND RAISED TO FINAL GRADE ONCE CURB AND SIDEWALKS HAVE BEEN INSTALLED
3. BOULEVARDS TO BE TEMPORARILY CONSTRUCTED USING SUBGRADE MATERIAL UNTIL SUCH TIME AS CURB AND SIDEWALK IS CONSTRUCTED AT WHICH POINT THE SUBGRADE MATERIAL IS TO BE REMOVED TO ALLOW FOR THE PLACEMENT OF 300 mm TOPSOIL AND NURSERY SOD.

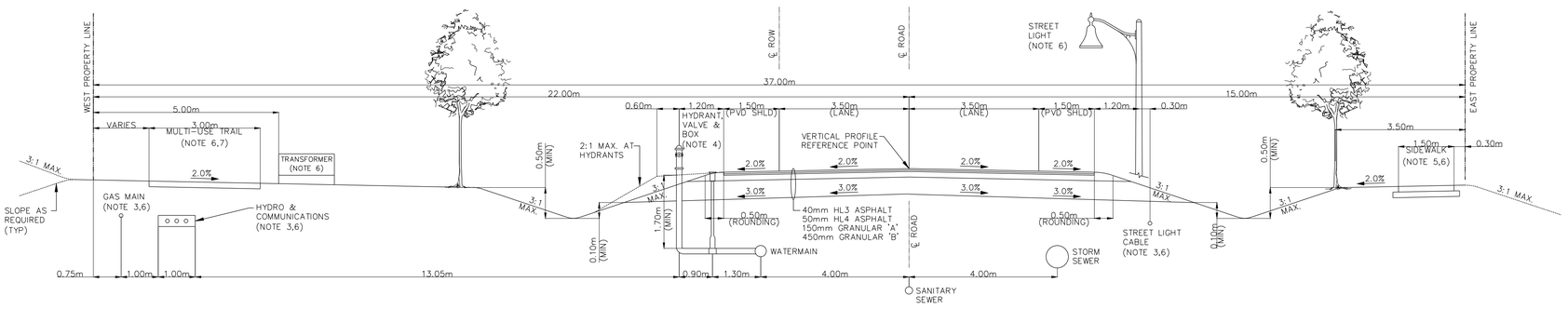


WALKWAY BETWEEN LOT 295 AND LOT 296
NTS



NOTES
1. TOPSOIL TO BE REMOVED TO ITS FULL DEPTH ALONG ENTIRE WIDTH OF ROAD ALLOWANCE BY CONTRACTOR.
2. BOULEVARD – 300mm TOPSOIL AND SOD.
3. DEPTH FOR ALL UTILITIES 0.9m MIN., SEE COMMON TRENCH DETAIL ON DWG. UT–1.
4. SIDEWALKS TO OPSD 310.010, COMPLETE WITH 150mm GRANULAR 'A' BASE.
5. SIDEWALK, STREET LIGHTS AND TRANSFORMERS ONE SIDE ONLY.
6. SIDEWALK AND STREET LIGHTS TO BE ON SAME SIDE OF ROAD AND TRANSFORMER TO BE ON OPPOSITE SIDE.
7. CONCRETE BARRIER CURB AND GUTTER TO OPSD 600.040 (TYP)
8. SUBDRAINS TO OUTLET TO CATCH BASINS AS PER OPSD 216.021.

20m ROW – URBAN CROSS–SECTION
NTS



NOTES
1. TOPSOIL TO BE REMOVED TO ITS FULL DEPTH ALONG ENTIRE WIDTH OF ROAD ALLOWANCE BY CONTRACTOR.
2. BOULEVARD – 150mm TOPSOIL AND SEED.
3. DEPTH FOR ALL UTILITIES 0.9m MIN., SEE COMMON TRENCH DETAIL ON DWG. UT–1.
4. HYDRANT VALVE BOXES TO BE IN ASPHALT.
5. SIDEWALKS TO OPSD 310.010, COMPLETE WITH 150mm GRANULAR 'A' BASE.
6. SIDEWALK AND STREET LIGHTS TO BE ON THE SAME SIDE OF THE ROAD AND ARE ONLY ON ONE SIDE. TRANSFORMER, HYDRO CABLES, COMMUNICATION CABLES, GAS MAIN AND MULTI–USE TRAIL TO BE ON OPPOSITE SIDE.
7. MULTI–USE TRAIL AS PER DETAIL ON DWG. DE–1.

NTS

37.0m ROW – RURAL CROSS–SECTION
(CROSSWIINDS BOULEVARD)
NTS

DISCLAIMER AND COPYRIGHT

CONTRACTOR MUST VERIFY ALL DIMENSIONS AND BE RESPONSIBLE FOR SAME. ANY DISCREPANCIES MUST BE REPORTED TO THE ENGINEER BEFORE COMMENCING WORK. DRAWINGS ARE NOT TO BE SCALED.

TATHAM ENGINEERING LIMITED CLAIMS COPYRIGHT TO THIS DRAWING WHICH MAY NOT BE USED FOR ANY PURPOSE OTHER THAN THAT PROVIDED IN THE CONTRACT BETWEEN THE OWNER/CLIENT AND THE ENGINEER WITHOUT THE EXPRESS CONSENT OF TATHAM ENGINEERING LIMITED.

BENCHMARKS

TBM1 – ELEVATION 181.032
BENCHMARK 72U311 – CONCRETE CULVERT UNDER HIGHWAY No. 26, OVER SILVER CREEK, 4.2 KM EAST OF JUNCTION OF HIGHWAY No. 26 WITH BLUE MOUNTAIN PARK ROAD, 45.4 m SOUTHEAST OF CENTRE LINE OF A SIDE ROAD, TABLET IN WEST FACE OF CULVERT AT SOUTH END, 54 cm BELOW TOP OF HEADWALL AND 24 cm NORTH OF SOUTH END OF CULVERT

SEE DRAWING DE–1 FOR LIST OF TEMPORARY BENCHMARKS.

NOTES

[redacted]

No.	REVISION DESCRIPTION	DATE
1.	1ST SUBMISSION	SEP 1/20
2.	2ND SUBMISSION	DEC 10/20
3.	3RD SUBMISSION	FEB 24/21
4.	4TH SUBMISSION	MAR 30/21
5.	5TH SUBMISSION	MAY 17/21

ENGINEER STAMP

[redacted]

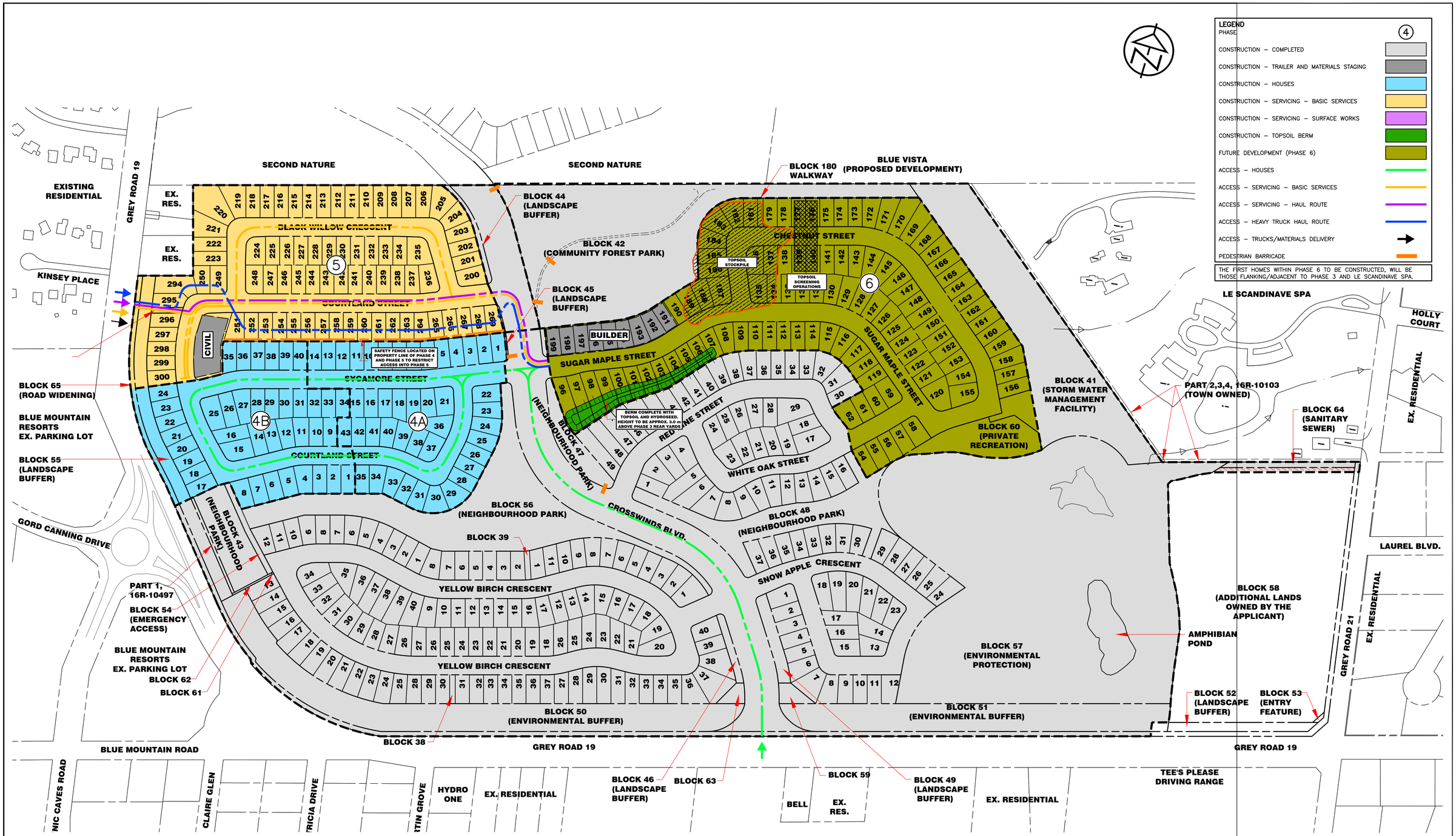
WINDFALL LIMITED PARTNERSHIP
WINDFALL PHASE 5
TOWN OF THE BLUE MOUNTAINS

TATHAM ENGINEERING

DETAILS, SECTIONS AND NOTES

DESIGN: BM	FILE: 111179–5	DWG: **DE-3**
DRAWN: BM	DATE: FEB 2021	
CHECK: JPA/MJC	SCALE: AS NOTED	

Drawing Name: 111179–5–DE01.dwg, Plotted: May 17, 2021



ALL ACCESS PLANS ARE SUBJECT TO CHANGE BASED ON TIMING FOR APPROVALS AND PROGRESS OF CONSTRUCTION

[redacted]

DISCLAIMER AND COPYRIGHT

CONTRACTOR MUST VERIFY ALL DIMENSIONS AND BE RESPONSIBLE FOR SAME. ANY DISCREPANCIES MUST BE REPORTED TO THE ENGINEER BEFORE COMMENCING WORK. DRAWINGS ARE NOT TO BE SCALED.

TATHAM ENGINEERING LIMITED CLAIMS COPYRIGHT TO THIS DRAWING WHICH MAY NOT BE USED FOR ANY PURPOSE OTHER THAN THAT PROVIDED IN THE CONTRACT BETWEEN THE OWNER/CLIENT AND THE ENGINEER WITHOUT THE EXPRESS CONSENT OF TATHAM ENGINEERING LIMITED.

BENCHMARKS

TBM1 – ELEVATION 181.032
BENCHMARK 72U311 – CONCRETE CULVERT UNDER HIGHWAY No. 26, OVER SILVER CREEK, 4.2 KM EAST OF JUNCTION OF HIGHWAY No. 26 WITH BLUE MOUNTAIN PARK ROAD, 45.4 m SOUTHEAST OF CENTRE LINE OF A SIDE ROAD, TABLET IN WEST FACE OF CULVERT AT SOUTH END, 54 cm BELOW TOP OF HEADWALL AND 24 cm NORTH OF SOUTH END OF CULVERT

SEE DRAWING DE-1 FOR LIST OF TEMPORARY BENCHMARKS.

NOTES

No.	REVISION DESCRIPTION	DATE
1.	3RD SUBMISSION	FEB 23/21
2.	PHASE 5 PRE-SERVICING AGREEMENT	MAR 16/21
3.	5TH SUBMISSION	JUN 24/21

ENGINEER STAMP

WINDFALL LIMITED PARTNERSHIP
WINDFALL PHASE 5
TOWN OF THE BLUE MOUNTAINS

CONSTRUCTION ACCESS PLAN

TATHAM ENGINEERING

DESIGN: BM	FILE: 111179-5	DWG: CAP-1
DRAWN: BM	DATE: FEB 2020	
CHECK: JPA/MJC	SCALE: 1:2000	

Drawing Name: 111179-5-CAP1.dwg, Plotted: Aug 16, 2021